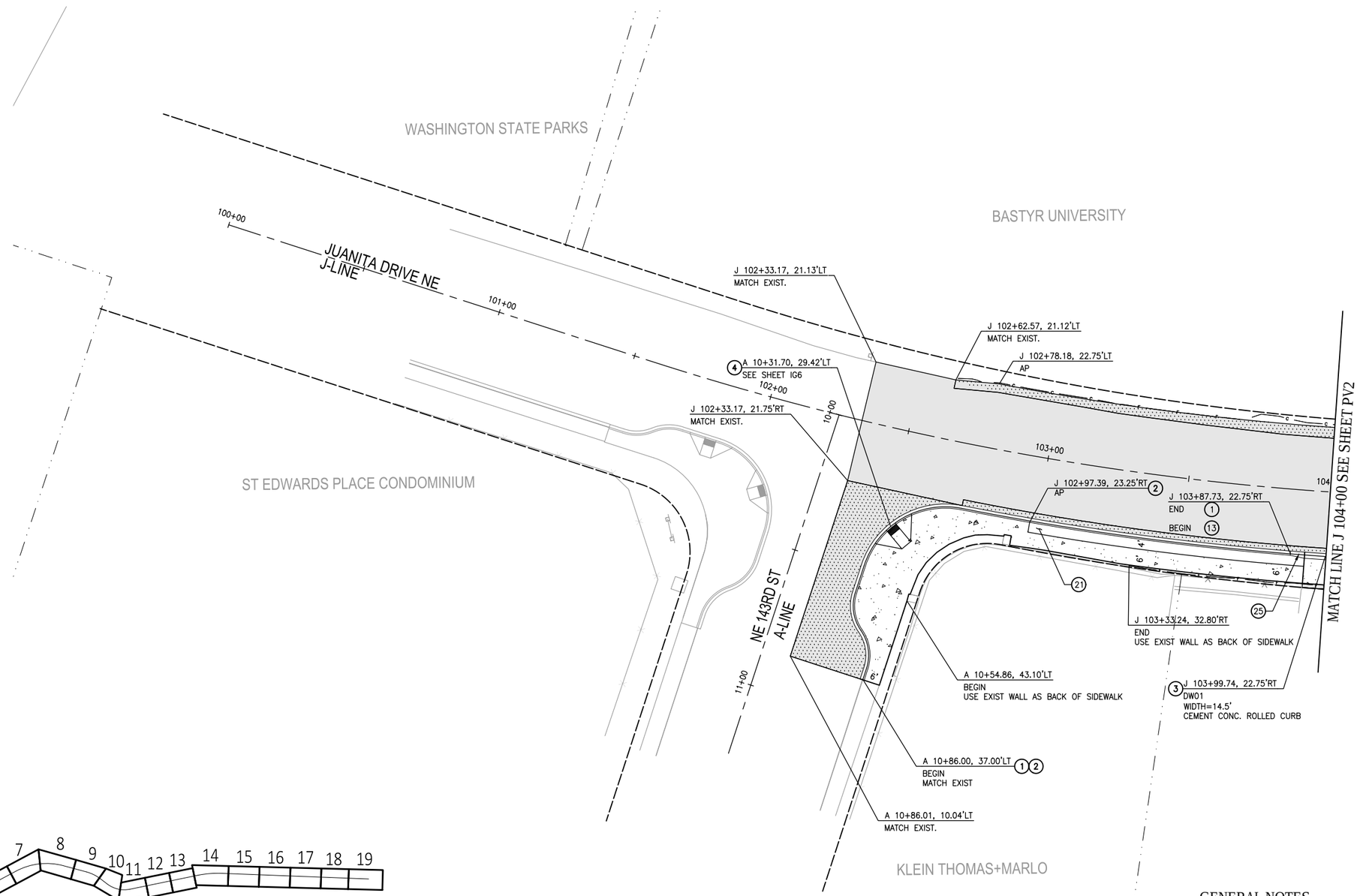

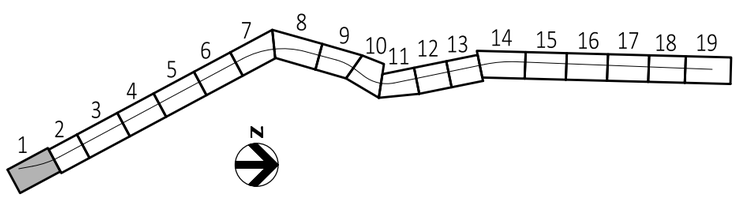

KEYMAP

100% – NOT FOR CONSTRUCTION

CONSTRUCTION NOTES

1. CEMENT CONC. TRAFFIC CURB AND GUTTER PER WSDOT STD. DWG. F–10.12–03
2. CEMENT CONC. SIDEWALK PER KCRS STD. DWG. 3–001
3. DRIVEWAY APPROACH PER DETAIL 2/PVD1
4. PERPENDICULAR CURB RAMP PER COK STD. FIGURE 8–002
5. PARALLEL CURB RAMP PER COK STD. FIGURE 8–003
6. SINGLE DIRECTION CURB RAMP PER WSDOT STD. DWG. F–40.16–03
7. CEMENT CONCRETE TRAFFIC CURB PER WSDOT STD. DWG. F–10.12–03
8. BEAM GUARDRAIL TYPE 31, SEE SHEET WD4
9. BEAM GUARDRAIL TYPE 31 – 8 FT LONG POST PER WSDOT STD. DWG. C–20.10–04
10. PEDESTRIAN HANDRAIL, PER KCRS STD. DWG 5–008
11. RETAINING WALL, SEE WP SHEETS
12. ISLAND, PER DETAIL 1/PVD3 - PVD5
13. ROLLED CURB DRIVEWAY APPROACH PER DETAIL 5/PVD2
14. CEMENT CONCRETE SIDEWALK TRANSITION TO ASPHALT SHOULDER PER KCRS STD. DWG. 3–014
15. PRECAST DUAL FACED SLOPED MOUNTABLE CURB PER WSDOT STD. DWG. F–10.64–03
16. MAILBOX SUPPORT TYPE 2 PER WSDOT STD. DWG H–70.20
17. CEMENT CONC. DRIVEWAY PER KCRS STD. FIGURE 3–004
18. CHAIN LINK FENCE TYPE 3 PER WSDOT STD. DWG. L–20.10
19. INTEGRAL CURB SIDEWALK, PER DETAIL 1/PVD7
20. THICKENED EDGE SIDEWALK, PER DETAIL 1/PVD6
21. LANDSCAPE AREA, SEE LS SHEETS
22. WOOD FENCE, PER DETAIL 1/PVD2
23. CHAIN LINK GATE TYPE DOUBLE GATE PER WSDOT STD. DWG. L–30.10
24. RETAINING CURB, PER DETAIL 2/PVD1
25. CURB TRANSITION TYPE 1, PER DETAIL 1/PVD1
26. THICKENED ASPHALT BIKE LANE, PER DETAIL 3/PVD2
27. BEAM GUARDRAIL TYPE 31 NON–FLARED TERMINAL PER WSDOT STD. PLAN C–22.45–03
28. MAILBOX SUPPORT TYPE 1 PER WSDOT STD. DWG H–70.20
29. COATED CHAIN LINK FENCE TYPE SR, SEE DETAILS ON SHEET WD14–WD16.

LEGEND

- CEMENT CONCRETE
- HMA CL 1/2" PG 58H–22 OVERLAY
- HMA CL 1/2" PG 58H–22 FULL DEPTH
- GRAVEL DRIVEWAY
- THICKENED ASPHALT BIKE LINE

GENERAL NOTES

1. UNLESS OTHERWISE NOTED, ALL DIMENSIONS ARE IN FEET.
2. SEE SP SHEETS FOR FULL DEPTH PAVING LIMITS.
3. SEE RP SHEETS AND IG SHEETS FOR PAVING ELEVATION INFORMATION.
4. SEE DD SHEETS FOR DRIVEWAY PROFILES.

N

HORZ SCALE IN FEET 20' 0' 20' 40'

PLEASE CALL 811 BEFORE YOU DIG

DRAWN BY	DESIGNED BY	CHECKED BY	SCALE	DATE
HDR			SHOWN	1/15/20

NO.	REVISION	BY	REVIEW	DATE
----	100%	JLF	100%	1/15/20

LINE IS 1 INCH AT FULL SIZE (IF NOT 1" - SCALE ACCORDINGLY)

CITY OF KENMORE
PUBLIC WORKS DEPARTMENT

JUANITA DRIVE NE PEDESTRIAN AND BICYCLE IMPROVEMENTS – NE 143rd St to NE 170th St

PAVING PLAN
BEGIN TO J 104+00

SHEET NAME
PV1

94

01/21/20 | 9:48 AM | JFRYE
C:\PWWORKING\WEST01\D0340376\10A-PV.DWG

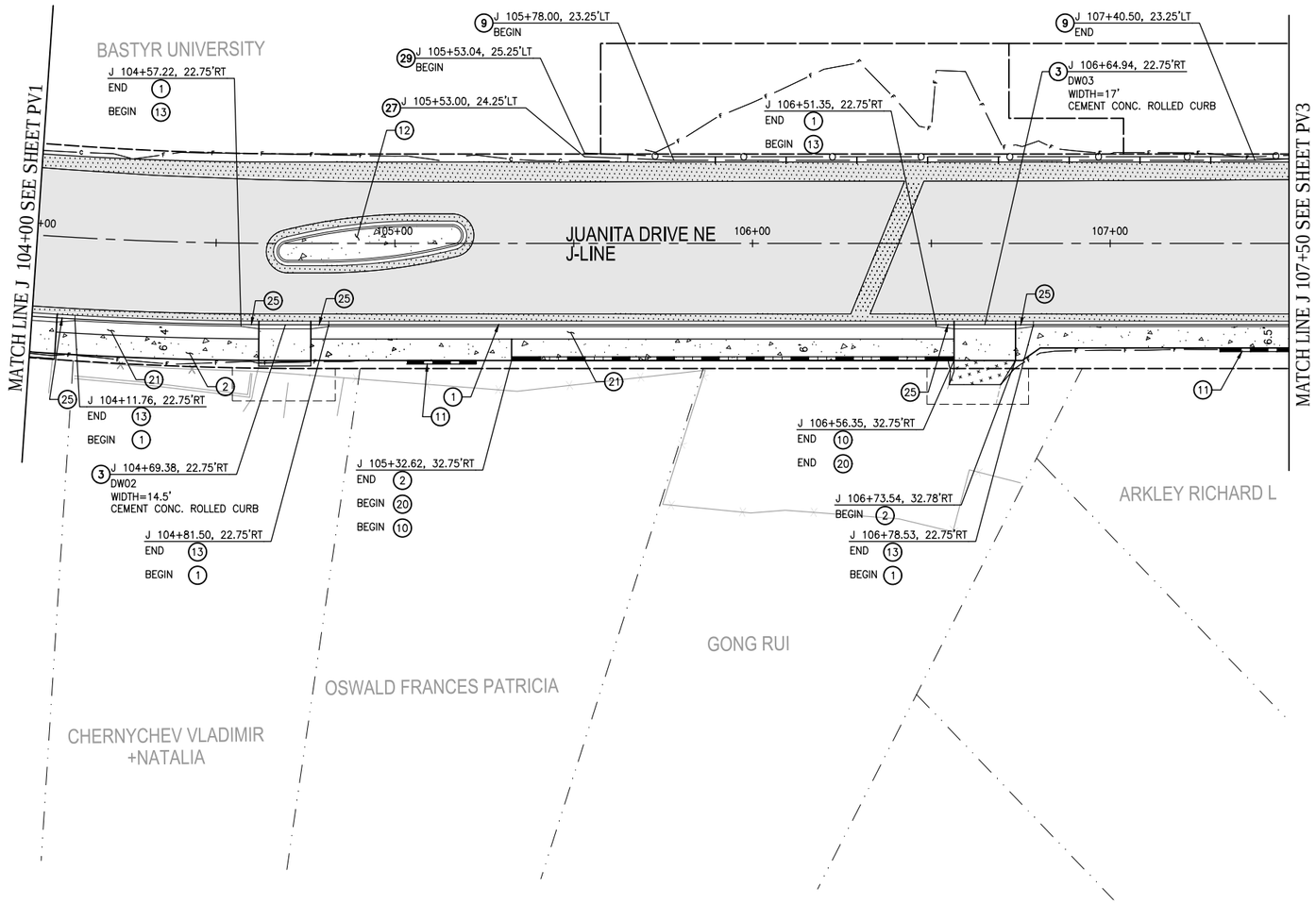

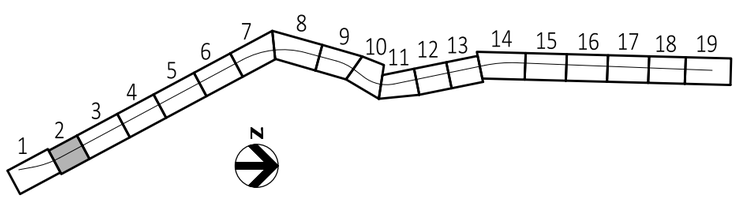

KEYMAP

100% – NOT FOR CONSTRUCTION

CONSTRUCTION NOTES

1. CEMENT CONC. TRAFFIC CURB AND GUTTER PER WSDOT STD. DWG. F–10.12–03
2. CEMENT CONC. SIDEWALK PER KCRS STD. DWG. 3–001
3. DRIVEWAY APPROACH PER DETAIL 2/PVD1
4. PERPENDICULAR CURB RAMP PER COK STD. FIGURE 8–002
5. PARALLEL CURB RAMP PER COK STD. FIGURE 8–003
6. SINGLE DIRECTION CURB RAMP PER WSDOT STD. DWG. F–40.16–03
7. CEMENT CONCRETE TRAFFIC CURB PER WSDOT STD. DWG. F–10.12–03
8. BEAM GUARDRAIL TYPE 31, SEE SHEET WD4
9. BEAM GUARDRAIL TYPE 31 – 8 FT LONG POST PER WSDOT STD. DWG. C–20.10–04
10. PEDESTRIAN HANDRAIL, PER KCRS STD. DWG 5–008
11. RETAINING WALL, SEE WP SHEETS
12. ISLAND, PER DETAIL 1/PVD3 - PVD5
13. ROLLED CURB DRIVEWAY APPROACH PER DETAIL 5/PVD2
14. CEMENT CONCRETE SIDEWALK TRANSITION TO ASPHALT SHOULDER PER KCRS STD. DWG. 3–014
15. PRECAST DUAL FACED SLOPED MOUNTABLE CURB PER WSDOT STD. DWG. F–10.64–03
16. MAILBOX SUPPORT TYPE 2 PER WSDOT STD. DWG H–70.20
17. CEMENT CONC. DRIVEWAY PER KCRS STD. FIGURE 3–004
18. CHAIN LINK FENCE TYPE 3 PER WSDOT STD. DWG. L–20.10
19. INTEGRAL CURB SIDEWALK, PER DETAIL 1/PVD7
20. THICKENED EDGE SIDEWALK, PER DETAIL 1/PVD6
21. LANDSCAPE AREA, SEE LS SHEETS
22. WOOD FENCE, PER DETAIL 1/PVD2
23. CHAIN LINK GATE TYPE DOUBLE GATE PER WSDOT STD. DWG. L–30.10
24. RETAINING CURB, PER DETAIL 2/PVD1
25. CURB TRANSITION TYPE 1, PER DETAIL 1/PVD1
26. THICKENED ASPHALT BIKE LANE, PER DETAIL 3/PVD2
27. BEAM GUARDRAIL TYPE 31 NON–FLARED TERMINAL PER WSDOT STD. PLAN C–22.45–03
28. MAILBOX SUPPORT TYPE 1 PER WSDOT STD. DWG H–70.20
29. COATED CHAIN LINK FENCE TYPE SR, SEE DETAILS ON SHEET WD14–WD16.

LEGEND

- CEMENT CONCRETE
- HMA CL 1/2" PG 58H–22 OVERLAY
- HMA CL 1/2" PG 58H–22 FULL DEPTH
- GRAVEL DRIVEWAY
- THICKENED ASPHALT BIKE LINE

GENERAL NOTES

1. UNLESS OTHERWISE NOTED, ALL DIMENSIONS ARE IN FEET.
2. SEE SP SHEETS FOR FULL DEPTH PAVING LIMITS.
3. SEE RP SHEETS AND IG SHEETS FOR PAVING ELEVATION INFORMATION.
4. SEE DD SHEETS FOR DRIVEWAY PROFILES.

N

HORZ SCALE IN FEET 20' 0' 20' 40'

PLEASE CALL 811 BEFORE YOU DIG

DRAWN BY	DESIGNED BY	CHECKED BY	SCALE	DATE
HDR			SHOWN	1/15/20

NO.	REVISION	BY	REVIEW	DATE
----	100%	JLF	100%	1/15/20

LINE IS 1 INCH AT FULL SIZE (IF NOT 1" - SCALE ACCORDINGLY)

CITY OF KENMORE
PUBLIC WORKS DEPARTMENT

JUANITA DRIVE NE PEDESTRIAN AND BICYCLE IMPROVEMENTS – NE 143rd St to NE 170th St

PAVING PLAN

J 104+00 TO J 107+50

SHEET NAME

PV2

95

01/21/20 | 9:49 AM | JFRYE
C:\PWWORKING\WEST01\D0340376\10A-PV.DWG

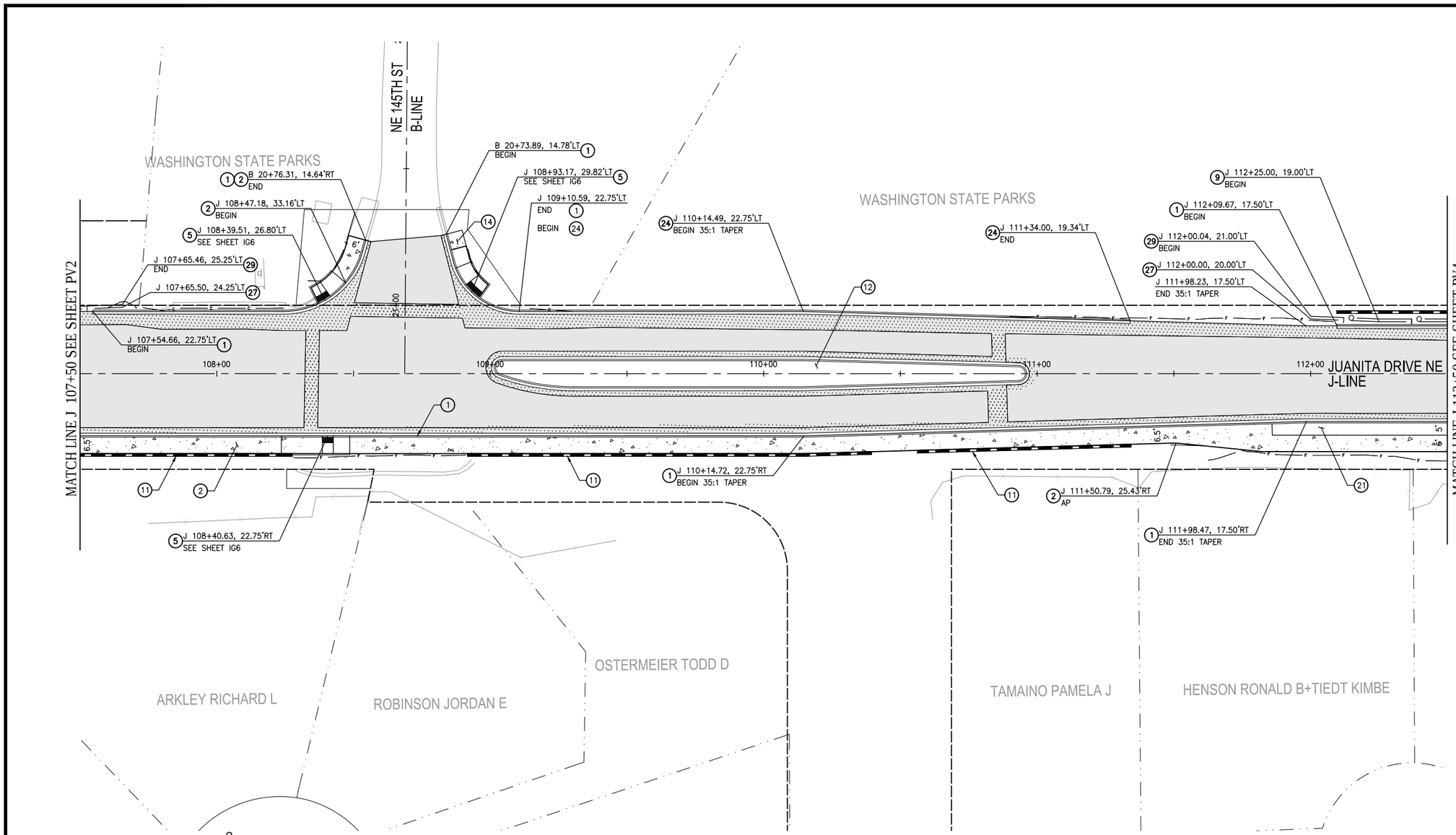

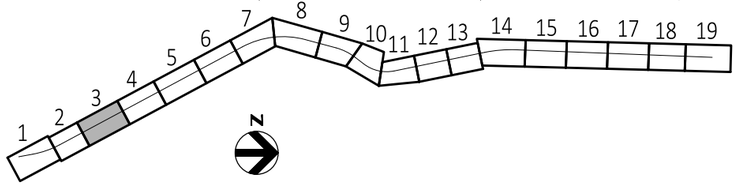

KEYMAP

100% – NOT FOR CONSTRUCTION

CONSTRUCTION NOTES

1. CEMENT CONC. TRAFFIC CURB AND GUTTER PER WSDOT STD. DWG. F-10.12-03
2. CEMENT CONC. SIDEWALK PER KCRS STD. DWG. 3-001
3. DRIVEWAY APPROACH PER DETAIL 2/PVD1
4. PERPENDICULAR CURB RAMP PER COK STD. FIGURE 8-002
5. PARALLEL CURB RAMP PER COK STD. FIGURE 8-003
6. SINGLE DIRECTION CURB RAMP PER WSDOT STD. DWG. F-40.16-03
7. CEMENT CONCRETE TRAFFIC CURB PER WSDOT STD. DWG. F-10.12-03
8. BEAM GUARDRAIL TYPE 31, SEE SHEET WD4
9. BEAM GUARDRAIL TYPE 31 – 8 FT LONG POST PER WSDOT STD. DWG. C-20.10-04
10. PEDESTRIAN HANDRAIL, PER KCRS STD. DWG 5-008
11. RETAINING WALL, SEE WP SHEETS
12. ISLAND, PER DETAIL 1/PVD3 - PVD5
13. ROLLED CURB DRIVEWAY APPROACH PER DETAIL 5/PVD2
14. CEMENT CONCRETE SIDEWALK TRANSITION TO ASPHALT SHOULDER PER KCRS STD. DWG. 3-014
15. PRECAST DUAL FACED SLOPED MOUNTABLE CURB PER WSDOT STD. DWG. F-10.64-03
16. MAILBOX SUPPORT TYPE 2 PER WSDOT STD. DWG H-70.20
17. CEMENT CONC. DRIVEWAY PER KCRS STD. FIGURE 3-004
18. CHAIN LINK FENCE TYPE 3 PER WSDOT STD. DWG. L-20.10
19. INTEGRAL CURB SIDEWALK, PER DETAIL 1/PVD7
20. THICKENED EDGE SIDEWALK, PER DETAIL 1/PVD6
21. LANDSCAPE AREA, SEE LS SHEETS
22. WOOD FENCE, PER DETAIL 1/PVD2
23. CHAIN LINK GATE TYPE DOUBLE GATE PER WSDOT STD. DWG. L-30.10
24. RETAINING CURB, PER DETAIL 2/PVD1
25. CURB TRANSITION TYPE 1, PER DETAIL 1/PVD1
26. THICKENED ASPHALT BIKE LANE, PER DETAIL 3/PVD2
27. BEAM GUARDRAIL TYPE 31 NON-FLARED TERMINAL PER WSDOT STD. PLAN C-22.45-03
28. MAILBOX SUPPORT TYPE 1 PER WSDOT STD. DWG H-70.20
29. COATED CHAIN LINK FENCE TYPE SR, SEE DETAILS ON SHEET WD14-WD16.

LEGEND

- CEMENT CONCRETE
- HMA CL 1/2" PG 58H-22 OVERLAY
- HMA CL 1/2" PG 58H-22 FULL DEPTH
- GRAVEL DRIVEWAY
- THICKENED ASPHALT BIKE LINE

GENERAL NOTES

1. UNLESS OTHERWISE NOTED, ALL DIMENSIONS ARE IN FEET.
2. SEE SP SHEETS FOR FULL DEPTH PAVING LIMITS.
3. SEE RP SHEETS AND IG SHEETS FOR PAVING ELEVATION INFORMATION.
4. SEE DD SHEETS FOR DRIVEWAY PROFILES.

N

HORZ SCALE IN FEET 20' 0' 20' 40'

PLEASE CALL 811 BEFORE YOU DIG

DRAWN BY	DESIGNED BY	CHECKED BY	SCALE	DATE
HDR			SHOWN	1/15/20

NO.	REVISION	BY	REVIEW	DATE
----	100%	JLF	100%	1/15/20

LINE IS 1 INCH AT FULL SIZE (IF NOT 1" - SCALE ACCORDINGLY)

CITY OF KENMORE
PUBLIC WORKS DEPARTMENT

JUANITA DRIVE NE PEDESTRIAN AND BICYCLE IMPROVEMENTS – NE 143rd St to NE 170th St

PAVING PLAN

J 107+50 TO J 112+50

SHEET NAME: PV3

96

01/21/20 | 9:49 AM | JFRYE
C:\PWWORKING\WEST01\D0340376\10A-PV.DWG

100% – NOT FOR CONSTRUCTION

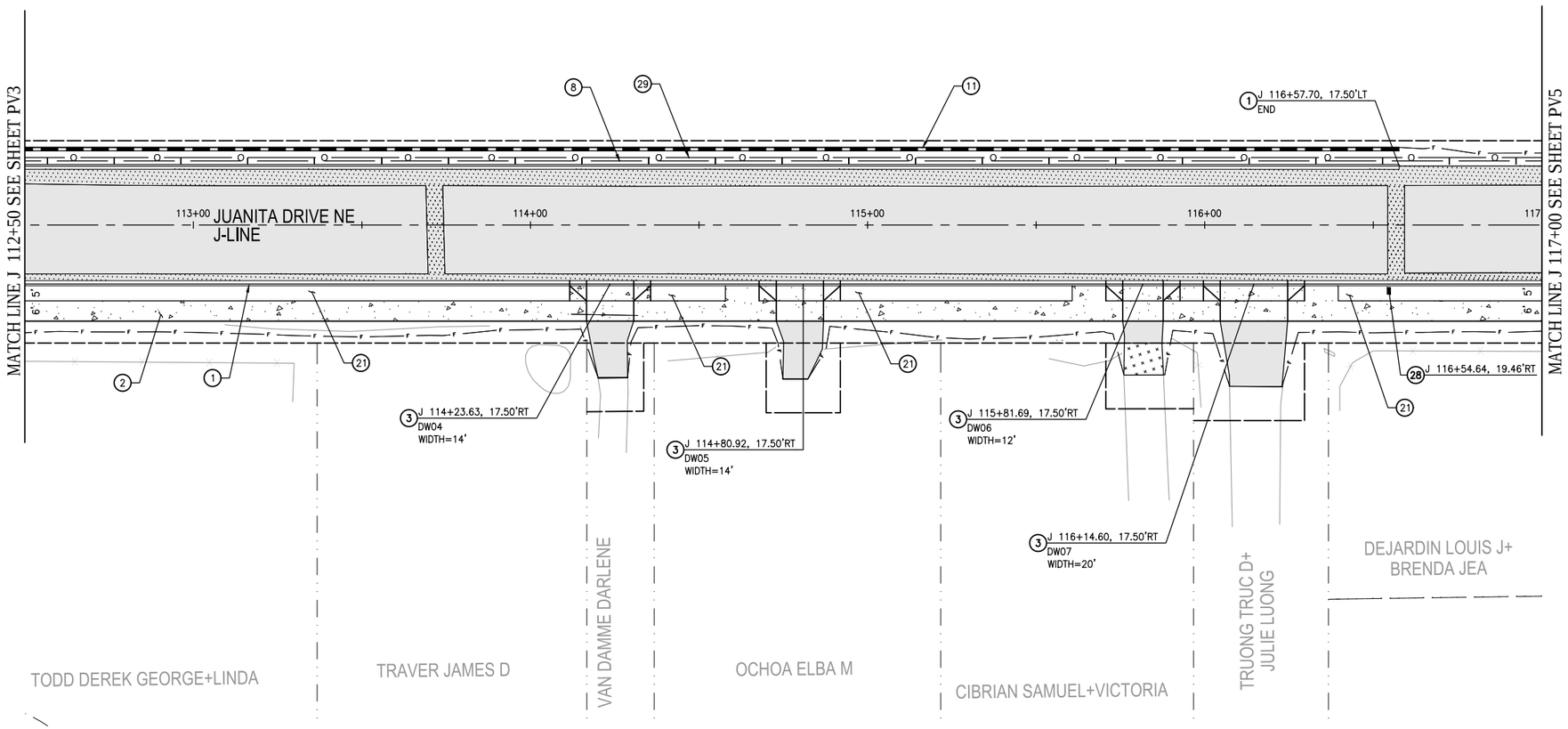

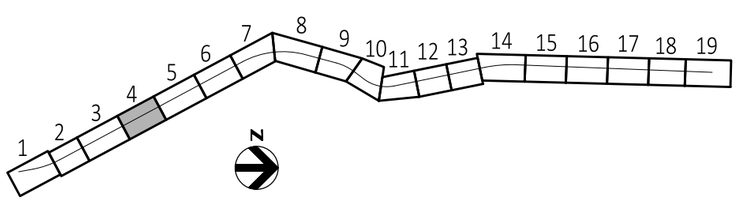

KEYMAP

CONSTRUCTION NOTES

1. CEMENT CONC. TRAFFIC CURB AND GUTTER PER WSDOT STD. DWG. F–10.12–03
2. CEMENT CONC. SIDEWALK PER KCRS STD. DWG. 3–001
3. DRIVEWAY APPROACH PER DETAIL 2/PVD1
4. PERPENDICULAR CURB RAMP PER COK STD. FIGURE 8–002
5. PARALLEL CURB RAMP PER COK STD. FIGURE 8–003
6. SINGLE DIRECTION CURB RAMP PER WSDOT STD. DWG. F–40.16–03
7. CEMENT CONCRETE TRAFFIC CURB PER WSDOT STD. DWG. F–10.12–03
8. BEAM GUARDRAIL TYPE 31, SEE SHEET WD4
9. BEAM GUARDRAIL TYPE 31 – 8 FT LONG POST PER WSDOT STD. DWG. C–20.10–04
10. PEDESTRIAN HANDRAIL, PER KCRS STD. DWG 5–008
11. RETAINING WALL, SEE WP SHEETS
12. ISLAND, PER DETAIL 1/PVD3 - PVD5
13. ROLLED CURB DRIVEWAY APPROACH PER DETAIL 5/PVD2
14. CEMENT CONCRETE SIDEWALK TRANSITION TO ASPHALT SHOULDER PER KCRS STD. DWG. 3–014
15. PRECAST DUAL FACED SLOPED MOUNTABLE CURB PER WSDOT STD. DWG. F–10.64–03
16. MAILBOX SUPPORT TYPE 2 PER WSDOT STD. DWG H–70.20
17. CEMENT CONC. DRIVEWAY PER KCRS STD. FIGURE 3–004
18. CHAIN LINK FENCE TYPE 3 PER WSDOT STD. DWG. L–20.10
19. INTEGRAL CURB SIDEWALK, PER DETAIL 1/PVD7
20. THICKENED EDGE SIDEWALK, PER DETAIL 1/PVD6
21. LANDSCAPE AREA, SEE LS SHEETS
22. WOOD FENCE, PER DETAIL 1/PVD2
23. CHAIN LINK GATE TYPE DOUBLE GATE PER WSDOT STD. DWG. L–30.10
24. RETAINING CURB, PER DETAIL 2/PVD1
25. CURB TRANSITION TYPE 1, PER DETAIL 1/PVD1
26. THICKENED ASPHALT BIKE LANE, PER DETAIL 3/PVD2
27. BEAM GUARDRAIL TYPE 31 NON–FLARED TERMINAL PER WSDOT STD. PLAN C–22.45–03
28. MAILBOX SUPPORT TYPE 1 PER WSDOT STD. DWG H–70.20
29. COATED CHAIN LINK FENCE TYPE SR, SEE DETAILS ON SHEET WD14–WD16.

LEGEND

- CEMENT CONCRETE
- HMA CL 1/2" PG 58H–22 OVERLAY
- HMA CL 1/2" PG 58H–22 FULL DEPTH
- GRAVEL DRIVEWAY
- THICKENED ASPHALT BIKE LINE

GENERAL NOTES

1. UNLESS OTHERWISE NOTED, ALL DIMENSIONS ARE IN FEET.
2. SEE SP SHEETS FOR FULL DEPTH PAVING LIMITS.
3. SEE RP SHEETS AND IG SHEETS FOR PAVING ELEVATION INFORMATION.
4. SEE DD SHEETS FOR DRIVEWAY PROFILES.

N

HORZ SCALE IN FEET: 20' 0' 20' 40'

PLEASE CALL 811 BEFORE YOU DIG

DRAWN BY	DESIGNED BY	CHECKED BY	SCALE	DATE
HDR			SHOWN	1/15/20

NO.	REVISION	BY	REVIEW	DATE
----	100%	JLF	100%	1/15/20

LINE IS 1 INCH AT FULL SIZE (IF NOT 1" - SCALE ACCORDINGLY)

CITY OF KENMORE
PUBLIC WORKS DEPARTMENT

JUANITA DRIVE NE PEDESTRIAN AND BICYCLE IMPROVEMENTS – NE 143rd St to NE 170th St

PAVING PLAN

J 112+50 TO J 117+00

SHEET NAME: PV4

97

01/21/20 | 9:49 AM | JFRYE
C:\PWWORKING\WEST01\D0340376\10A-PV.DWG

100% – NOT FOR CONSTRUCTION

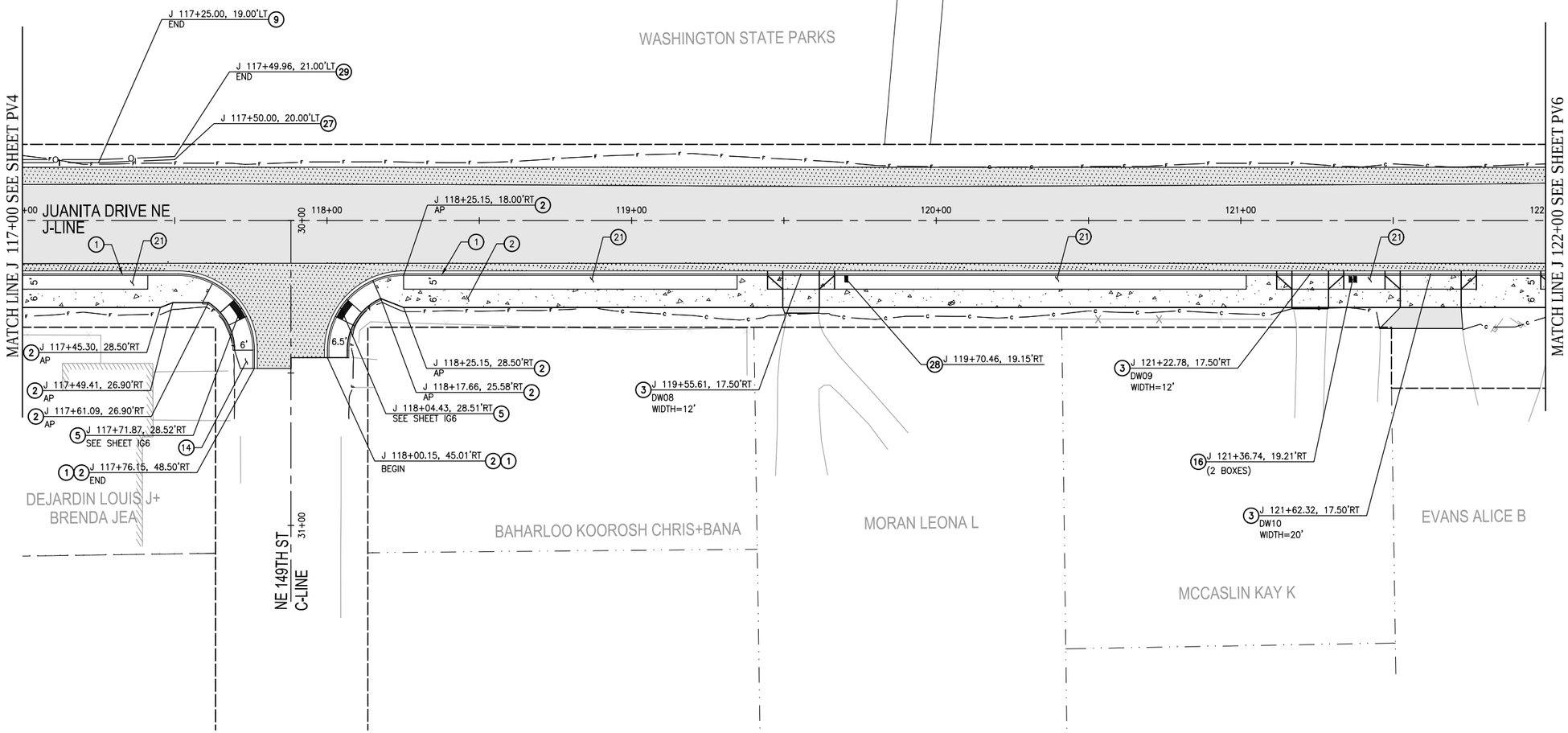

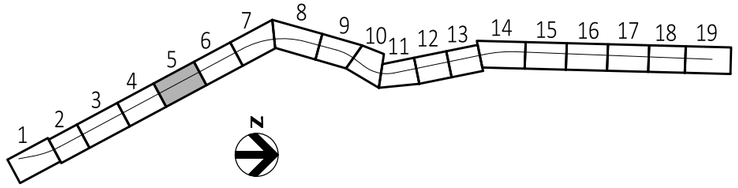

KEYMAP

CONSTRUCTION NOTES

1. CEMENT CONC. TRAFFIC CURB AND GUTTER PER WSDOT STD. DWG. F-10.12-03
2. CEMENT CONC. SIDEWALK PER KCRS STD. DWG. 3-001
3. DRIVEWAY APPROACH PER DETAIL 2/PVD1
4. PERPENDICULAR CURB RAMP PER COK STD. FIGURE 8-002
5. PARALLEL CURB RAMP PER COK STD. FIGURE 8-003
6. SINGLE DIRECTION CURB RAMP PER WSDOT STD. DWG. F-40.16-03
7. CEMENT CONCRETE TRAFFIC CURB PER WSDOT STD. DWG. F-10.12-03
8. BEAM GUARDRAIL TYPE 31, SEE SHEET WD4
9. BEAM GUARDRAIL TYPE 31 – 8 FT LONG POST PER WSDOT STD. DWG. C-20.10-04
10. PEDESTRIAN HANDRAIL, PER KCRS STD. DWG 5-008
11. RETAINING WALL, SEE WP SHEETS
12. ISLAND, PER DETAIL 1/PVD3 - PVD5
13. ROLLED CURB DRIVEWAY APPROACH PER DETAIL 5/PVD2
14. CEMENT CONCRETE SIDEWALK TRANSITION TO ASPHALT SHOULDER PER KCRS STD. DWG. 3-014
15. PRECAST DUAL FACED SLOPED MOUNTABLE CURB PER WSDOT STD. DWG. F-10.64-03
16. MAILBOX SUPPORT TYPE 2 PER WSDOT STD. DWG H-70.20
17. CEMENT CONC. DRIVEWAY PER KCRS STD. FIGURE 3-004
18. CHAIN LINK FENCE TYPE 3 PER WSDOT STD. DWG. L-20.10
19. INTEGRAL CURB SIDEWALK, PER DETAIL 1/PVD7
20. THICKENED EDGE SIDEWALK, PER DETAIL 1/PVD6
21. LANDSCAPE AREA, SEE LS SHEETS
22. WOOD FENCE, PER DETAIL 1/PVD2
23. CHAIN LINK GATE TYPE DOUBLE GATE PER WSDOT STD. DWG. L-30.10
24. RETAINING CURB, PER DETAIL 2/PVD1
25. CURB TRANSITION TYPE 1, PER DETAIL 1/PVD1
26. THICKENED ASPHALT BIKE LANE, PER DETAIL 3/PVD2
27. BEAM GUARDRAIL TYPE 31 NON-FLARED TERMINAL PER WSDOT STD. PLAN C-22.45-03
28. MAILBOX SUPPORT TYPE 1 PER WSDOT STD. DWG H-70.20
29. COATED CHAIN LINK FENCE TYPE SR, SEE DETAILS ON SHEET WD14-WD16.

LEGEND

- CEMENT CONCRETE
- HMA CL 1/2" PG 58H-22 OVERLAY
- HMA CL 1/2" PG 58H-22 FULL DEPTH
- GRAVEL DRIVEWAY
- THICKENED ASPHALT BIKE LINE

GENERAL NOTES

1. UNLESS OTHERWISE NOTED, ALL DIMENSIONS ARE IN FEET.
2. SEE SP SHEETS FOR FULL DEPTH PAVING LIMITS.
3. SEE RP SHEETS AND IG SHEETS FOR PAVING ELEVATION INFORMATION.
4. SEE DD SHEETS FOR DRIVEWAY PROFILES.

N

HORZ SCALE 20' 0' 20' 40' IN FEET

PLEASE CALL 811 BEFORE YOU DIG

DRAWN BY	DESIGNED BY	CHECKED BY	SCALE	DATE
HDR			SHOWN	1/15/20

NO.	REVISION	BY	REVIEW	DATE
----	100%	JLF	100%	1/15/20

LINE IS 1 INCH AT FULL SIZE (IF NOT 1" - SCALE ACCORDINGLY)

SCOTT JOHNSON STATE OF WASHINGTON 47673 REGISTERED PROFESSIONAL ENGINEER

CITY OF KENMORE
PUBLIC WORKS DEPARTMENT

JUANITA DRIVE NE PEDESTRIAN AND BICYCLE IMPROVEMENTS – NE 143rd St to NE 170th St

PAVING PLAN

J 117+00 TO J 122+00

SHEET NAME: PV5

98

01/21/20 | 9:49 AM | JFRYE
C:\PWWORKING\WEST01\D0340376\10A-PV.DWG

100% – NOT FOR CONSTRUCTION

CONSTRUCTION NOTES

1. CEMENT CONC. TRAFFIC CURB AND GUTTER PER WSDOT STD. DWG. F–10.12–03
2. CEMENT CONC. SIDEWALK PER KCRS STD. DWG. 3–001
3. DRIVEWAY APPROACH PER DETAIL 2/PVD1
4. PERPENDICULAR CURB RAMP PER COK STD. FIGURE 8–002
5. PARALLEL CURB RAMP PER COK STD. FIGURE 8–003
6. SINGLE DIRECTION CURB RAMP PER WSDOT STD. DWG. F–40.16–03
7. CEMENT CONCRETE TRAFFIC CURB PER WSDOT STD. DWG. F–10.12–03
8. BEAM GUARDRAIL TYPE 31, SEE SHEET WD4
9. BEAM GUARDRAIL TYPE 31 – 8 FT LONG POST PER WSDOT STD. DWG. C–20.10–04
10. PEDESTRIAN HANDRAIL, PER KCRS STD. DWG 5–008
11. RETAINING WALL, SEE WP SHEETS
12. ISLAND, PER DETAIL 1/PVD3 - PVD5
13. ROLLED CURB DRIVEWAY APPROACH PER DETAIL 5/PVD2
14. CEMENT CONCRETE SIDEWALK TRANSITION TO ASPHALT SHOULDER PER KCRS STD. DWG. 3–014
15. PRECAST DUAL FACED SLOPED MOUNTABLE CURB PER WSDOT STD. DWG. F–10.64–03
16. MAILBOX SUPPORT TYPE 2 PER WSDOT STD. DWG H–70.20
17. CEMENT CONC. DRIVEWAY PER KCRS STD. FIGURE 3–004
18. CHAIN LINK FENCE TYPE 3 PER WSDOT STD. DWG. L–20.10
19. INTEGRAL CURB SIDEWALK, PER DETAIL 1/PVD7
20. THICKENED EDGE SIDEWALK, PER DETAIL 1/PVD2
21. LANDSCAPE AREA, SEE LS SHEETS
22. WOOD FENCE, PER DETAIL 1/PVD2
23. CHAIN LINK GATE TYPE DOUBLE GATE PER WSDOT STD. DWG. L–30.10
24. RETAINING CURB, PER DETAIL 2/PVD1
25. CURB TRANSITION TYPE 1, PER DETAIL 1/PVD1
26. THICKENED ASPHALT BIKE LANE, PER DETAIL 3/PVD2
27. BEAM GUARDRAIL TYPE 31 NON–FLARED TERMINAL PER WSDOT STD. PLAN C–22.45–03
28. MAILBOX SUPPORT TYPE 1 PER WSDOT STD. DWG H–70.20
29. COATED CHAIN LINK FENCE TYPE SR, SEE DETAILS ON SHEET WD14–WD16.

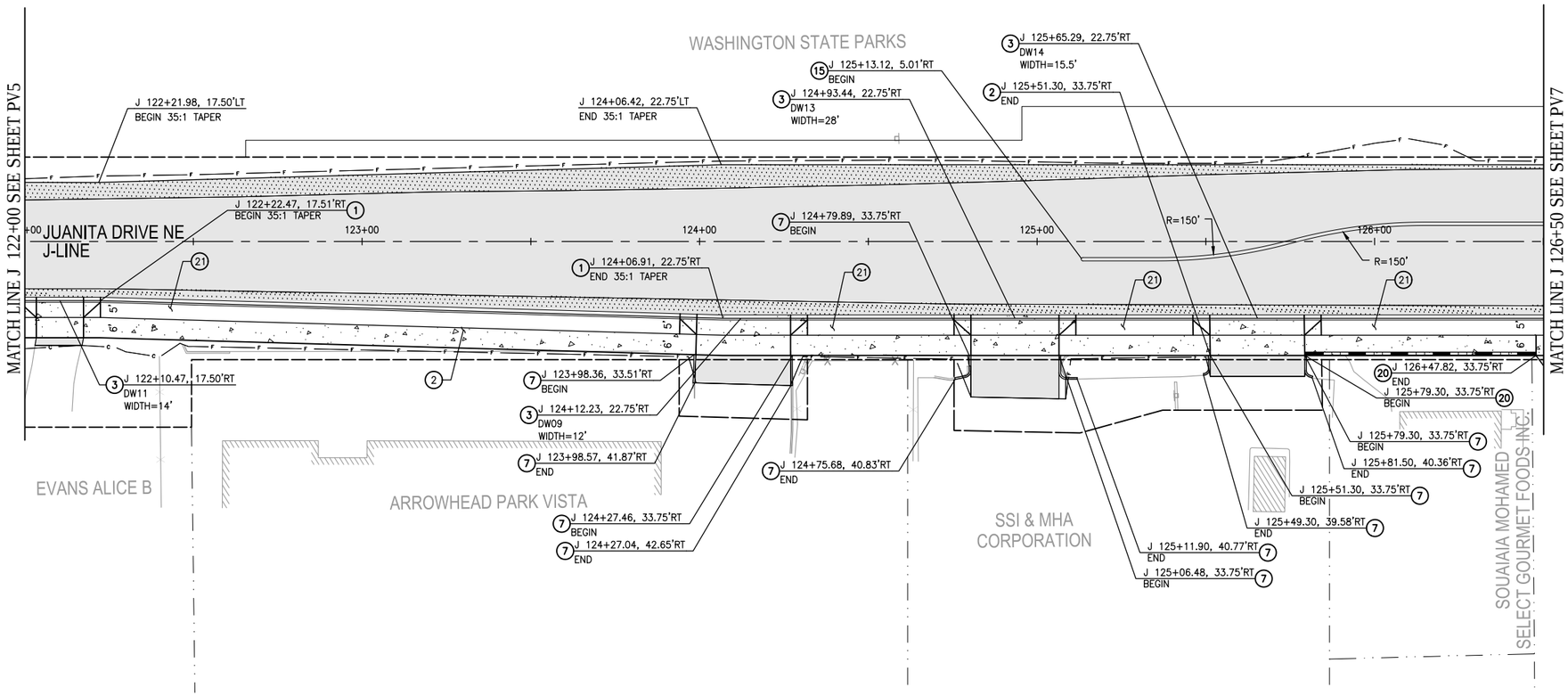

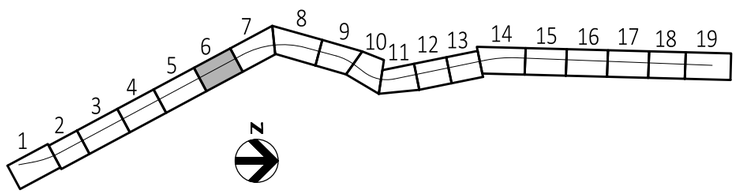

KEYMAP

LEGEND

- CEMENT CONCRETE
- HMA CL 1/2" PG 58H–22 OVERLAY
- HMA CL 1/2" PG 58H–22 FULL DEPTH
- GRAVEL DRIVEWAY
- THICKENED ASPHALT BIKE LINE

GENERAL NOTES

1. UNLESS OTHERWISE NOTED, ALL DIMENSIONS ARE IN FEET.
2. SEE SP SHEETS FOR FULL DEPTH PAVING LIMITS.
3. SEE RP SHEETS AND IG SHEETS FOR PAVING ELEVATION INFORMATION.
4. SEE DD SHEETS FOR DRIVEWAY PROFILES.

N

HORZ SCALE IN FEET 20' 0' 20' 40'

PLEASE CALL 811 BEFORE YOU DIG

DRAWN BY	DESIGNED BY	CHECKED BY	SCALE	DATE
HDR			SHOWN	1/15/20
----	100%	JLF	100%	1/15/20
NO.	REVISION	BY	REVIEW	DATE

LINE IS 1 INCH AT FULL SIZE (IF NOT 1" - SCALE ACCORDINGLY)

CITY OF KENMORE
PUBLIC WORKS DEPARTMENT

JUANITA DRIVE NE PEDESTRIAN AND BICYCLE IMPROVEMENTS – NE 143rd St to NE 170th St

PAVING PLAN

J 122+00 TO J 126+50

SHEET NAME: PV6

99

01/21/20 | 9:49 AM | JFRYE
C:\PWWORKING\WEST01\D0340376\10A-PV.DWG

100% – NOT FOR CONSTRUCTION

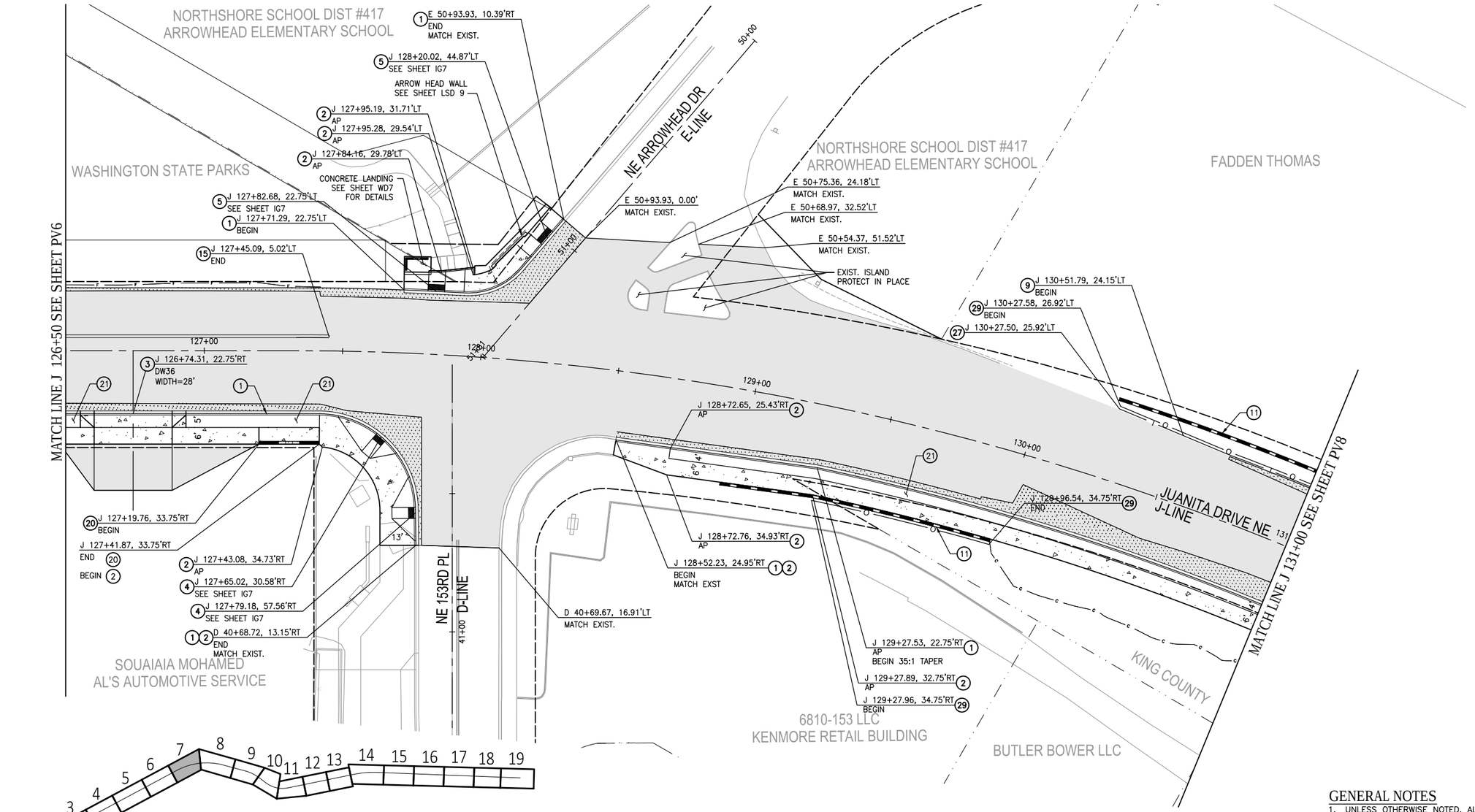

CONSTRUCTION NOTES

1. CEMENT CONC. TRAFFIC CURB AND GUTTER PER WSDOT STD. DWG. F–10.12–03
2. CEMENT CONC. SIDEWALK PER KCRS STD. DWG. 3–001
3. DRIVEWAY APPROACH PER DETAIL 2/PVD1
4. PERPENDICULAR CURB RAMP PER COK STD. FIGURE 8–002
5. PARALLEL CURB RAMP PER COK STD. FIGURE 8–003
6. SINGLE DIRECTION CURB RAMP PER WSDOT STD. DWG. F–40.16–03
7. CEMENT CONCRETE TRAFFIC CURB PER WSDOT STD. DWG. F–10.12–03
8. BEAM GUARDRAIL TYPE 31, SEE SHEET WD4
9. BEAM GUARDRAIL TYPE 31 – 8 FT LONG POST PER WSDOT STD. DWG. C–20.10–04
10. PEDESTRIAN HANDRAIL, PER KCRS STD. DWG 5–008
11. RETAINING WALL, SEE WP SHEETS
12. ISLAND, PER DETAIL 1/PVD3 - PVD5
13. ROLLED CURB DRIVEWAY APPROACH PER DETAIL 5/PVD2
14. CEMENT CONCRETE SIDEWALK TRANSITION TO ASPHALT SHOULDER PER KCRS STD. DWG. 3–014
15. PRECAST DUAL FACED SLOPED MOUNTABLE CURB PER WSDOT STD. DWG. F–10.64–03
16. MAILBOX SUPPORT TYPE 2 PER WSDOT STD. DWG H–70.20
17. CEMENT CONC. DRIVEWAY PER KCRS STD. FIGURE 3–004
18. CHAIN LINK FENCE TYPE 3 PER WSDOT STD. DWG. L–20.10
19. INTEGRAL CURB SIDEWALK, PER DETAIL 1/PVD7
20. THICKENED EDGE SIDEWALK, PER DETAIL 1/PVD2
21. LANDSCAPE AREA, SEE LS SHEETS
22. WOOD FENCE, PER DETAIL 1/PVD2
23. CHAIN LINK GATE TYPE DOUBLE GATE PER WSDOT STD. DWG. L–30.10
24. RETAINING CURB, PER DETAIL 2/PVD1
25. CURB TRANSITION TYPE 1, PER DETAIL 1/PVD1
26. THICKENED ASPHALT BIKE LANE, PER DETAIL 3/PVD2
27. BEAM GUARDRAIL TYPE 31 NON–FLARED TERMINAL PER WSDOT STD. PLAN C–22.45–03
28. MAILBOX SUPPORT TYPE 1 PER WSDOT STD. DWG H–70.20
29. COATED CHAIN LINK FENCE TYPE SR, SEE DETAILS ON SHEET WD14–WD16.

LEGEND

- CEMENT CONCRETE
- HMA CL 1/2" PG 58H–22 OVERLAY
- HMA CL 1/2" PG 58H–22 FULL DEPTH
- GRAVEL DRIVEWAY
- THICKENED ASPHALT BIKE LINE

GENERAL NOTES

1. UNLESS OTHERWISE NOTED, ALL DIMENSIONS ARE IN FEET.
2. SEE SP SHEETS FOR FULL DEPTH PAVING LIMITS.
3. SEE RP SHEETS AND IG SHEETS FOR PAVING ELEVATION INFORMATION.
4. SEE DD SHEETS FOR DRIVEWAY PROFILES.

N

HORZ SCALE 20' 0' 20' 40' IN FEET

PLEASE CALL 811 BEFORE YOU DIG

DRAWN BY	DESIGNED BY	CHECKED BY	SCALE	DATE
HDR			SHOWN	1/15/20

NO.	REVISION	BY	REVIEW	DATE
----	100%	JLF	100%	1/15/20

LINE IS 1 INCH AT FULL SIZE (IF NOT 1" - SCALE ACCORDINGLY)

SCOTT JOHNSON STATE OF WASHINGTON 47673 REGISTERED PROFESSIONAL ENGINEER

CITY OF KENMORE
PUBLIC WORKS DEPARTMENT

JUANITA DRIVE NE PEDESTRIAN AND BICYCLE IMPROVEMENTS – NE 143rd St to NE 170th St

PAVING PLAN

J 126+50 TO J 131+00

SHEET NAME: PV7

100

01/21/20 | 9:49 AM | JFRYE
C:\PWWORKING\WEST01\D0340376\10A-PV.DWG

100% – NOT FOR CONSTRUCTION

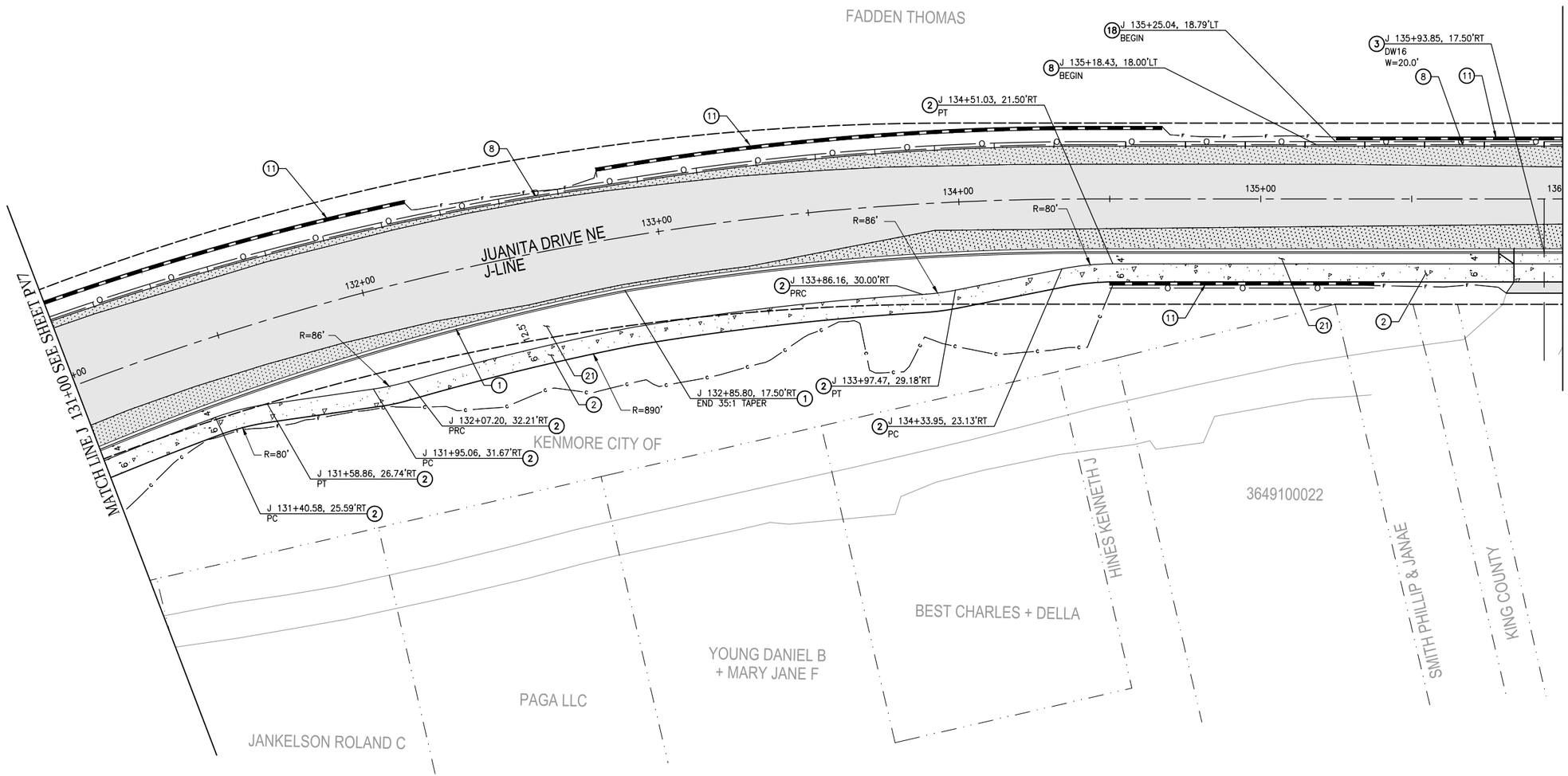

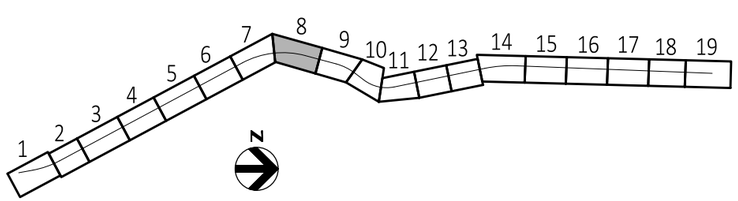

KEYMAP

CONSTRUCTION NOTES

1. CEMENT CONC. TRAFFIC CURB AND GUTTER PER WSDOT STD. DWG. F–10.12–03
2. CEMENT CONC. SIDEWALK PER KCRS STD. DWG. 3–001
3. DRIVEWAY APPROACH PER DETAIL 2/PVD1
4. PERPENDICULAR CURB RAMP PER COK STD. FIGURE 8–002
5. PARALLEL CURB RAMP PER COK STD. FIGURE 8–003
6. SINGLE DIRECTION CURB RAMP PER WSDOT STD. DWG. F–40.16–03
7. CEMENT CONCRETE TRAFFIC CURB PER WSDOT STD. DWG. F–10.12–03
8. BEAM GUARDRAIL TYPE 31, SEE SHEET WD4
9. BEAM GUARDRAIL TYPE 31 – 8 FT LONG POST PER WSDOT STD. DWG. C–20.10–04
10. PEDESTRIAN HANDRAIL, PER KCRS STD. DWG 5–008
11. RETAINING WALL, SEE WP SHEETS
12. ISLAND, PER DETAIL 1/PVD3 - PVD5
13. ROLLED CURB DRIVEWAY APPROACH PER DETAIL 5/PVD2
14. CEMENT CONCRETE SIDEWALK TRANSITION TO ASPHALT SHOULDER PER KCRS STD. DWG. 3–014
15. PRECAST DUAL FACED SLOPED MOUNTABLE CURB PER WSDOT STD. DWG. F–10.64–03
16. MAILBOX SUPPORT TYPE 2 PER WSDOT STD. DWG H–70.20
17. CEMENT CONC. DRIVEWAY PER KCRS STD. FIGURE 3–004
18. CHAIN LINK FENCE TYPE 3 PER WSDOT STD. DWG. L–20.10
19. INTEGRAL CURB SIDEWALK, PER DETAIL 1/PVD7
20. THICKENED EDGE SIDEWALK, PER DETAIL 1/PVD6
21. LANDSCAPE AREA, SEE LS SHEETS
22. WOOD FENCE, PER DETAIL 1/PVD2
23. CHAIN LINK GATE TYPE DOUBLE GATE PER WSDOT STD. DWG. L–30.10
24. RETAINING CURB, PER DETAIL 2/PVD1
25. CURB TRANSITION TYPE 1, PER DETAIL 1/PVD1
26. THICKENED ASPHALT BIKE LANE, PER DETAIL 3/PVD2
27. BEAM GUARDRAIL TYPE 31 NON–FLARED TERMINAL PER WSDOT STD. PLAN C–22.45–03
28. MAILBOX SUPPORT TYPE 1 PER WSDOT STD. DWG H–70.20
29. COATED CHAIN LINK FENCE TYPE SR, SEE DETAILS ON SHEET WD14–WD16.

LEGEND

- CEMENT CONCRETE
- HMA CL 1/2" PG 58H–22 OVERLAY
- HMA CL 1/2" PG 58H–22 FULL DEPTH
- GRAVEL DRIVEWAY
- THICKENED ASPHALT BIKE LINE

GENERAL NOTES

1. UNLESS OTHERWISE NOTED, ALL DIMENSIONS ARE IN FEET.
2. SEE SP SHEETS FOR FULL DEPTH PAVING LIMITS.
3. SEE RP SHEETS AND IG SHEETS FOR PAVING ELEVATION INFORMATION.
4. SEE DD SHEETS FOR DRIVEWAY PROFILES.

N

HORZ SCALE IN FEET 20' 0' 20' 40'

PLEASE CALL 811 BEFORE YOU DIG

DRAWN BY	DESIGNED BY	CHECKED BY	SCALE	DATE
HDR			SHOWN	1/15/20

NO.	REVISION	BY	REVIEW	DATE
----	100%	JLF	100%	1/15/20

LINE IS 1 INCH AT FULL SIZE (IF NOT 1" - SCALE ACCORDINGLY)

CITY OF KENMORE
PUBLIC WORKS DEPARTMENT

JUANITA DRIVE NE PEDESTRIAN AND BICYCLE IMPROVEMENTS – NE 143rd St to NE 170th St

PAVING PLAN

J 131+00 TO J 136+00

SHEET NAME

PV8

101

01/21/20 | 9:49 AM | JFRYE
C:\PWWORKING\WEST01\D0403761\0A-PV.DWG

100% – NOT FOR CONSTRUCTION

CONSTRUCTION NOTES

1. CEMENT CONC. TRAFFIC CURB AND GUTTER PER WSDOT STD. DWG. F–10.12–03
2. CEMENT CONC. SIDEWALK PER KCRS STD. DWG. 3–001
3. DRIVEWAY APPROACH PER DETAIL 2/PVD1
4. PERPENDICULAR CURB RAMP PER COK STD. FIGURE 8–002
5. PARALLEL CURB RAMP PER COK STD. FIGURE 8–003
6. SINGLE DIRECTION CURB RAMP PER WSDOT STD. DWG. F–40.16–03
7. CEMENT CONCRETE TRAFFIC CURB PER WSDOT STD. DWG. F–10.12–03
8. BEAM GUARDRAIL TYPE 31, SEE SHEET WD4
9. BEAM GUARDRAIL TYPE 31 – 8 FT LONG POST PER WSDOT STD. DWG. C–20.10–04
10. PEDESTRIAN HANDRAIL, PER KCRS STD. DWG 5–008
11. RETAINING WALL, SEE WP SHEETS
12. ISLAND, PER DETAIL 1/PVD3 - PVD5
13. ROLLED CURB DRIVEWAY APPROACH PER DETAIL 5/PVD2
14. CEMENT CONCRETE SIDEWALK TRANSITION TO ASPHALT SHOULDER PER KCRS STD. DWG. 3–014
15. PRECAST DUAL FACED SLOPED MOUNTABLE CURB PER WSDOT STD. DWG. F–10.64–03
16. MAILBOX SUPPORT TYPE 2 PER WSDOT STD. DWG H–70.20
17. CEMENT CONC. DRIVEWAY PER KCRS STD. FIGURE 3–004
18. CHAIN LINK FENCE TYPE 3 PER WSDOT STD. DWG. L–20.10
19. INTEGRAL CURB SIDEWALK, PER DETAIL 1/PVD7
20. THICKENED EDGE SIDEWALK, PER DETAIL 1/PVD6
21. LANDSCAPE AREA, SEE LS SHEETS
22. WOOD FENCE, PER DETAIL 1/PVD2
23. CHAIN LINK GATE TYPE DOUBLE GATE PER WSDOT STD. DWG. L–30.10
24. RETAINING CURB, PER DETAIL 2/PVD1
25. CURB TRANSITION TYPE 1, PER DETAIL 1/PVD1
26. THICKENED ASPHALT BIKE LANE, PER DETAIL 3/PVD2
27. BEAM GUARDRAIL TYPE 31 NON–FLARED TERMINAL PER WSDOT STD. PLAN C–22.45–03
28. MAILBOX SUPPORT TYPE 1 PER WSDOT STD. DWG H–70.20
29. COATED CHAIN LINK FENCE TYPE SR, SEE DETAILS ON SHEET WD14–WD16.

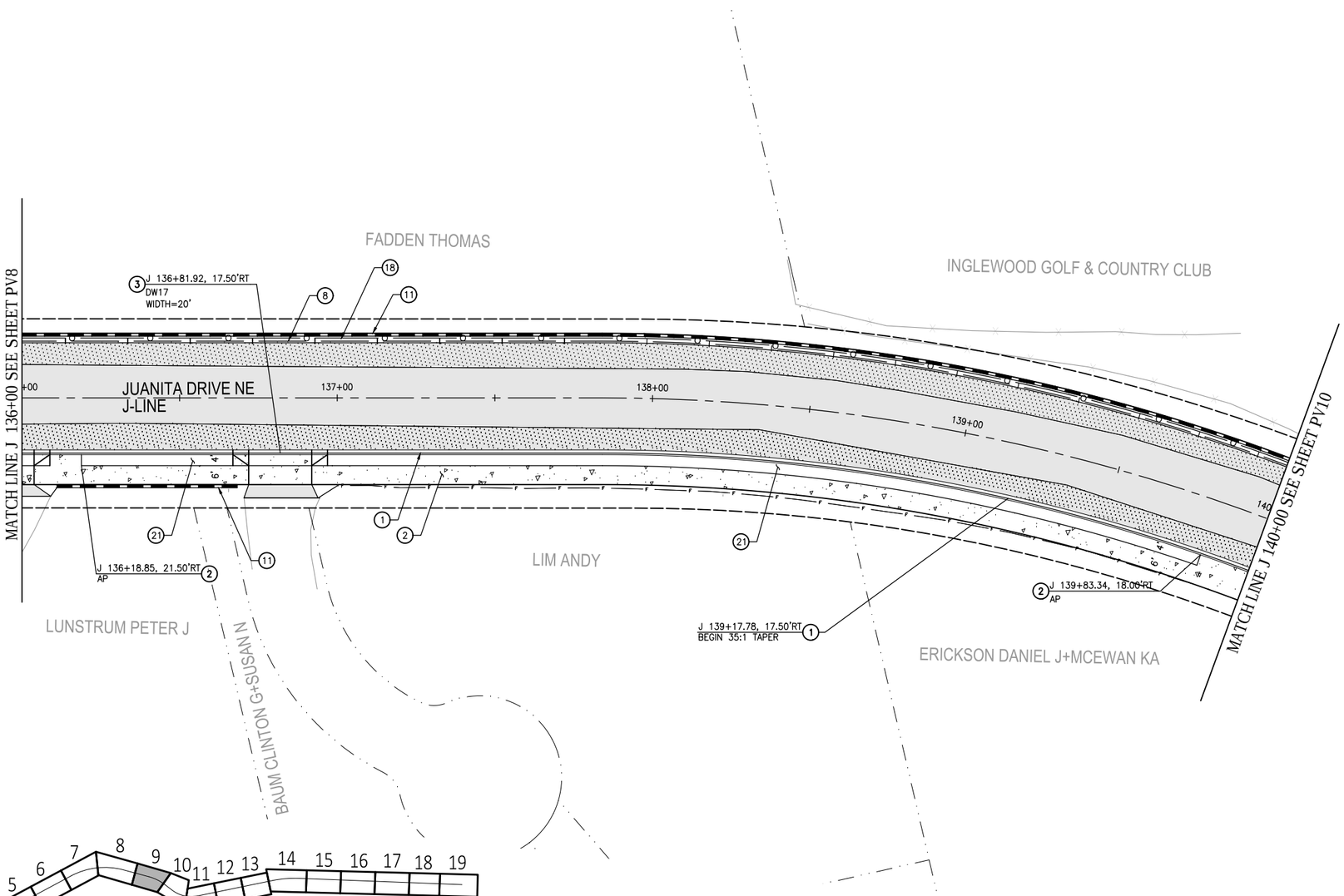

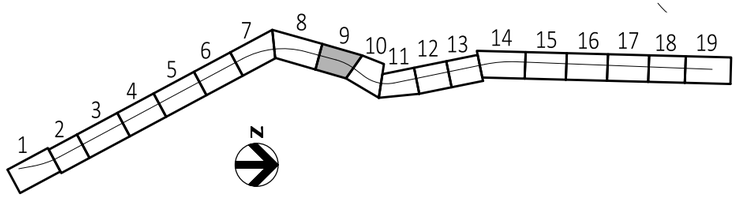

KEYMAP

LEGEND

- CEMENT CONCRETE
- HMA CL 1/2" PG 58H–22 OVERLAY
- HMA CL 1/2" PG 58H–22 FULL DEPTH
- GRAVEL DRIVEWAY
- THICKENED ASPHALT BIKE LINE

GENERAL NOTES

1. UNLESS OTHERWISE NOTED, ALL DIMENSIONS ARE IN FEET.
2. SEE SP SHEETS FOR FULL DEPTH PAVING LIMITS.
3. SEE RP SHEETS AND IG SHEETS FOR PAVING ELEVATION INFORMATION.
4. SEE DD SHEETS FOR DRIVEWAY PROFILES.

N

HORZ SCALE 20' 0' 20' 40' IN FEET

PLEASE CALL 811 BEFORE YOU DIG

KENMORE BY THE LAKE

HDR

SCOTT JOHNSON STATE OF WASHINGTON 47673 REGISTERED PROFESSIONAL ENGINEER

DRAWN BY	DESIGNED BY	CHECKED BY	SCALE	DATE
HDR			SHOWN	1/15/20

NO.	REVISION	BY	REVIEW	DATE
----	100%	JLF	100%	1/15/20

LINE IS 1 INCH AT FULL SIZE (IF NOT 1" - SCALE ACCORDINGLY)

CITY OF KENMORE
PUBLIC WORKS DEPARTMENT

JUANITA DRIVE NE PEDESTRIAN AND BICYCLE IMPROVEMENTS – NE 143rd St to NE 170th St

PAVING PLAN

J 136+00 TO J 140+00

SHEET NAME: PV9

102 / 341

01/21/20 | 9:49 AM | JFRYE
C:\PWWORKING\WEST01\D0340376\10A-PV.DWG

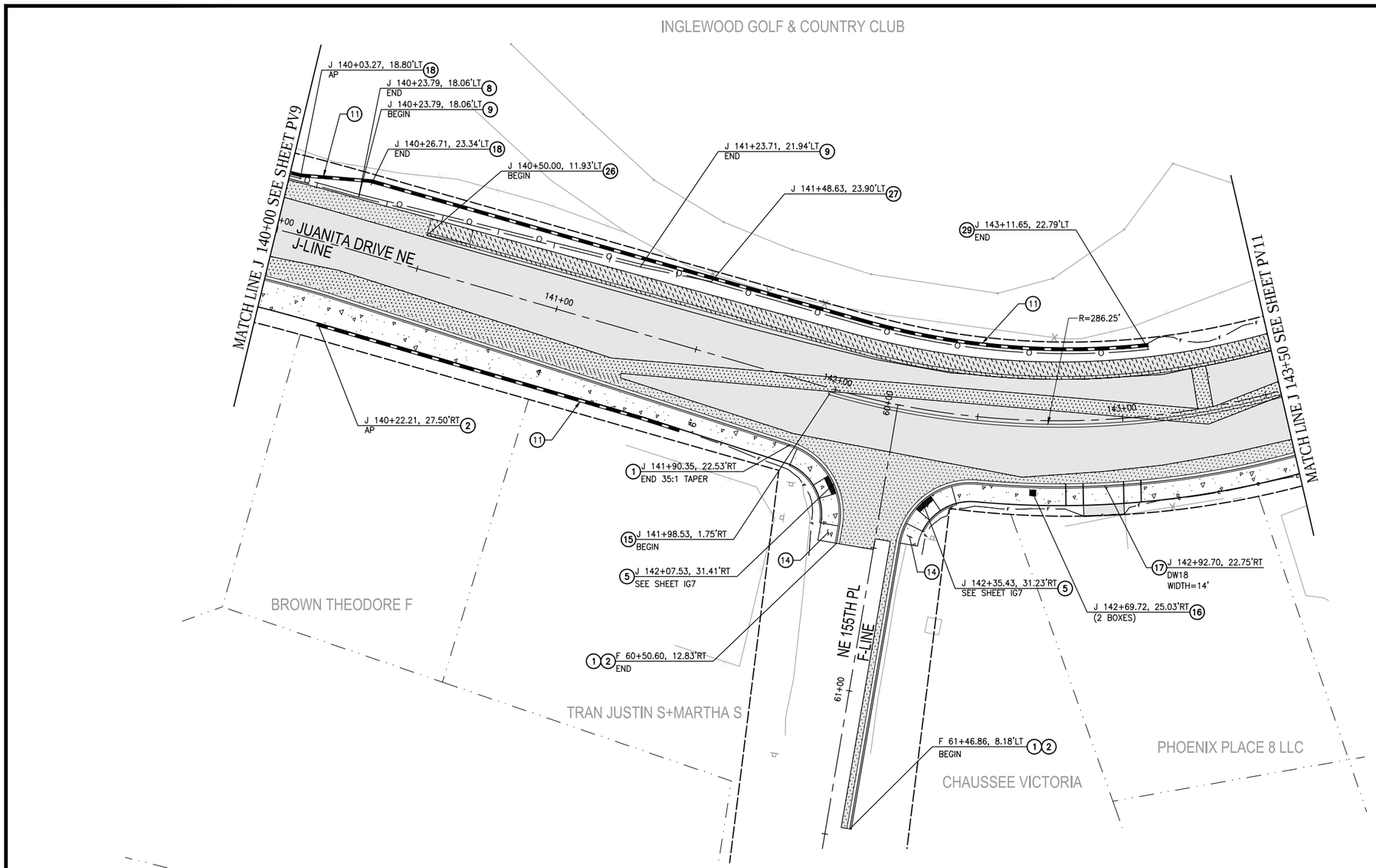

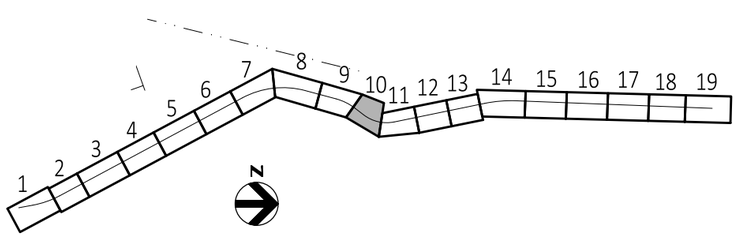

KEYMAP

100% – NOT FOR CONSTRUCTION

CONSTRUCTION NOTES

1. CEMENT CONC. TRAFFIC CURB AND GUTTER PER WSDOT STD. DWG. F–10.12–03
2. CEMENT CONC. SIDEWALK PER KCRS STD. DWG. 3–001
3. DRIVEWAY APPROACH PER DETAIL 2/PVD1
4. PERPENDICULAR CURB RAMP PER COK STD. FIGURE 8–002
5. PARALLEL CURB RAMP PER COK STD. FIGURE 8–003
6. SINGLE DIRECTION CURB RAMP PER WSDOT STD. DWG. F–40.16–03
7. CEMENT CONCRETE TRAFFIC CURB PER WSDOT STD. DWG. F–10.12–03
8. BEAM GUARDRAIL TYPE 31, SEE SHEET WD4
9. BEAM GUARDRAIL TYPE 31 – 8 FT LONG POST PER WSDOT STD. DWG. C–20.10–04
10. PEDESTRIAN HANDRAIL, PER KCRS STD. DWG 5–008
11. RETAINING WALL, SEE WP SHEETS
12. ISLAND, PER DETAIL 1/PVD3 - PVD5
13. ROLLED CURB DRIVEWAY APPROACH PER DETAIL 5/PVD2
14. CEMENT CONCRETE SIDEWALK TRANSITION TO ASPHALT SHOULDER PER KCRS STD. DWG. 3–014
15. PRECAST DUAL FACED SLOPED MOUNTABLE CURB PER WSDOT STD. DWG. F–10.64–03
16. MAILBOX SUPPORT TYPE 2 PER WSDOT STD. DWG H–70.20
17. CEMENT CONC. DRIVEWAY PER KCRS STD. FIGURE 3–004
18. CHAIN LINK FENCE TYPE 3 PER WSDOT STD. DWG. L–20.10
19. INTEGRAL CURB SIDEWALK, PER DETAIL 1/PVD7
20. THICKENED EDGE SIDEWALK, PER DETAIL 1/PVD6
21. LANDSCAPE AREA, SEE LS SHEETS
22. WOOD FENCE, PER DETAIL 1/PVD2
23. CHAIN LINK GATE TYPE DOUBLE GATE PER WSDOT STD. DWG. L–30.10
24. RETAINING CURB, PER DETAIL 2/PVD1
25. CURB TRANSITION TYPE 1, PER DETAIL 1/PVD1
26. THICKENED ASPHALT BIKE LANE, PER DETAIL 3/PVD2
27. BEAM GUARDRAIL TYPE 31 NON–FLARED TERMINAL PER WSDOT STD. PLAN C–22.45–03
28. MAILBOX SUPPORT TYPE 1 PER WSDOT STD. DWG H–70.20
29. COATED CHAIN LINK FENCE TYPE SR, SEE DETAILS ON SHEET WD14–WD16.

LEGEND

- CEMENT CONCRETE
- HMA CL 1/2" PG 58H–22 OVERLAY
- HMA CL 1/2" PG 58H–22 FULL DEPTH
- GRAVEL DRIVEWAY
- THICKENED ASPHALT BIKE LINE

GENERAL NOTES

1. UNLESS OTHERWISE NOTED, ALL DIMENSIONS ARE IN FEET.
2. SEE SP SHEETS FOR FULL DEPTH PAVING LIMITS.
3. SEE RP SHEETS AND IG SHEETS FOR PAVING ELEVATION INFORMATION.
4. SEE DD SHEETS FOR DRIVEWAY PROFILES.

N

HORZ SCALE IN FEET: 20' 0' 20' 40'

PLEASE CALL 811 BEFORE YOU DIG

DRAWN BY	DESIGNED BY	CHECKED BY	SCALE	DATE
HDR			SHOWN	1/15/20

NO.	REVISION	BY	REVIEW	DATE
----	100%	JLF	100%	1/15/20

LINE IS 1 INCH AT FULL SIZE (IF NOT 1" - SCALE ACCORDINGLY)

CITY OF KENMORE
PUBLIC WORKS DEPARTMENT

JUANITA DRIVE NE PEDESTRIAN AND BICYCLE IMPROVEMENTS – NE 143rd St to NE 170th St

PAVING PLAN

J 140+00 TO J 143+50

SHEET NAME: PV10

103

01/21/20 | 9:49 AM | JFRYE
C:\PWWORKING\WEST01\D0340376\10A-PV.DWG

100% – NOT FOR CONSTRUCTION

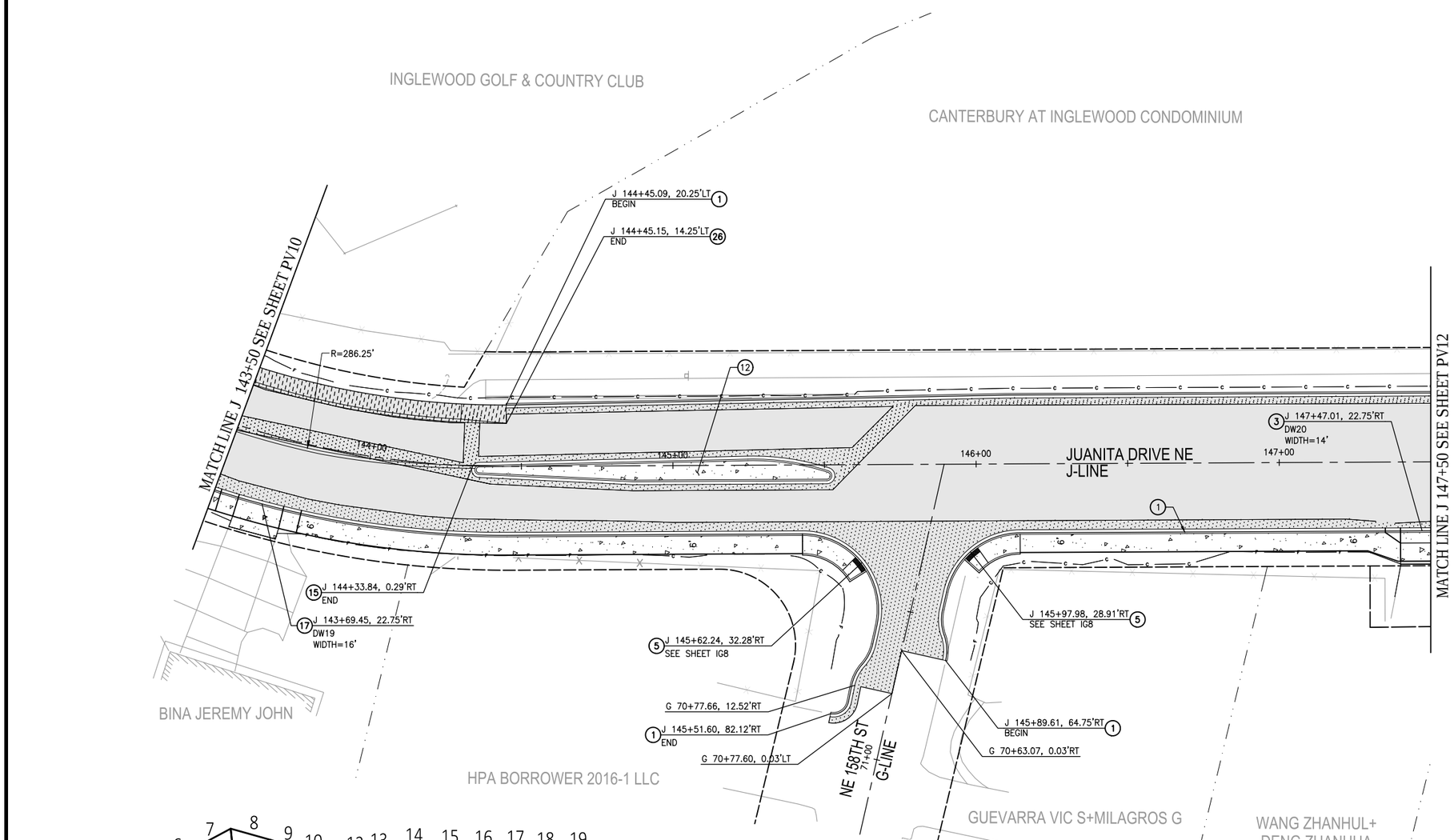

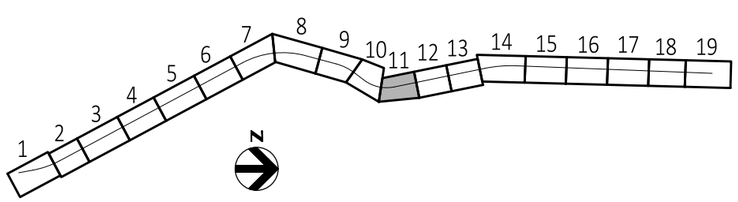

KEYMAP

CONSTRUCTION NOTES

1. CEMENT CONC. TRAFFIC CURB AND GUTTER PER WSDOT STD. DWG. F–10.12–03
2. CEMENT CONC. SIDEWALK PER KCRS STD. DWG. 3–001
3. DRIVEWAY APPROACH PER DETAIL 2/PVD1
4. PERPENDICULAR CURB RAMP PER COK STD. FIGURE 8–002
5. PARALLEL CURB RAMP PER COK STD. FIGURE 8–003
6. SINGLE DIRECTION CURB RAMP PER WSDOT STD. DWG. F–40.16–03
7. CEMENT CONCRETE TRAFFIC CURB PER WSDOT STD. DWG. F–10.12–03
8. BEAM GUARDRAIL TYPE 31, SEE SHEET WD4
9. BEAM GUARDRAIL TYPE 31 – 8 FT LONG POST PER WSDOT STD. DWG. C–20.10–04
10. PEDESTRIAN HANDRAIL, PER KCRS STD. DWG 5–008
11. RETAINING WALL, SEE WP SHEETS
12. ISLAND, PER DETAIL 1/PVD3 - PVD5
13. ROLLED CURB DRIVEWAY APPROACH PER DETAIL 5/PVD2
14. CEMENT CONCRETE SIDEWALK TRANSITION TO ASPHALT SHOULDER PER KCRS STD. DWG. 3–014
15. PRECAST DUAL FACED SLOPED MOUNTABLE CURB PER WSDOT STD. DWG. F–10.64–03
16. MAILBOX SUPPORT TYPE 2 PER WSDOT STD. DWG H–70.20
17. CEMENT CONC. DRIVEWAY PER KCRS STD. FIGURE 3–004
18. CHAIN LINK FENCE TYPE 3 PER WSDOT STD. DWG. L–20.10
19. INTEGRAL CURB SIDEWALK, PER DETAIL 1/PVD7
20. THICKENED EDGE SIDEWALK, PER DETAIL 1/PVD6
21. LANDSCAPE AREA, SEE LS SHEETS
22. WOOD FENCE, PER DETAIL 1/PVD2
23. CHAIN LINK GATE TYPE DOUBLE GATE PER WSDOT STD. DWG. L–30.10
24. RETAINING CURB, PER DETAIL 2/PVD1
25. CURB TRANSITION TYPE 1, PER DETAIL 1/PVD1
26. THICKENED ASPHALT BIKE LANE, PER DETAIL 3/PVD2
27. BEAM GUARDRAIL TYPE 31 NON–FLARED TERMINAL PER WSDOT STD. PLAN C–22.45–03
28. MAILBOX SUPPORT TYPE 1 PER WSDOT STD. DWG H–70.20
29. COATED CHAIN LINK FENCE TYPE SR, SEE DETAILS ON SHEET WD14–WD16.

LEGEND

- CEMENT CONCRETE
- HMA CL 1/2" PG 58H–22 OVERLAY
- HMA CL 1/2" PG 58H–22 FULL DEPTH
- GRAVEL DRIVEWAY
- THICKENED ASPHALT BIKE LINE

GENERAL NOTES

1. UNLESS OTHERWISE NOTED, ALL DIMENSIONS ARE IN FEET.
2. SEE SP SHEETS FOR FULL DEPTH PAVING LIMITS.
3. SEE RP SHEETS AND IG SHEETS FOR PAVING ELEVATION INFORMATION.
4. SEE DD SHEETS FOR DRIVEWAY PROFILES.

N

HORZ SCALE IN FEET 20' 0' 20' 40'

PLEASE CALL 811 BEFORE YOU DIG

DRAWN BY	DESIGNED BY	CHECKED BY	SCALE	DATE
HDR			SHOWN	1/15/20
----	100%	JLF	100%	1/15/20
NO.	REVISION	BY	REVIEW	DATE

LINE IS 1 INCH AT FULL SIZE (IF NOT 1" - SCALE ACCORDINGLY)

CITY OF KENMORE
PUBLIC WORKS DEPARTMENT

JUANITA DRIVE NE PEDESTRIAN AND BICYCLE IMPROVEMENTS – NE 143rd St to NE 170th St

PAVING PLAN

J 143+50 TO J 147+50

SHEET NAME

PV11

104

01/21/20 | 9:49 AM | JFRYE
C:\PWWORKING\WEST01\D0403761\0A-PV.DWG

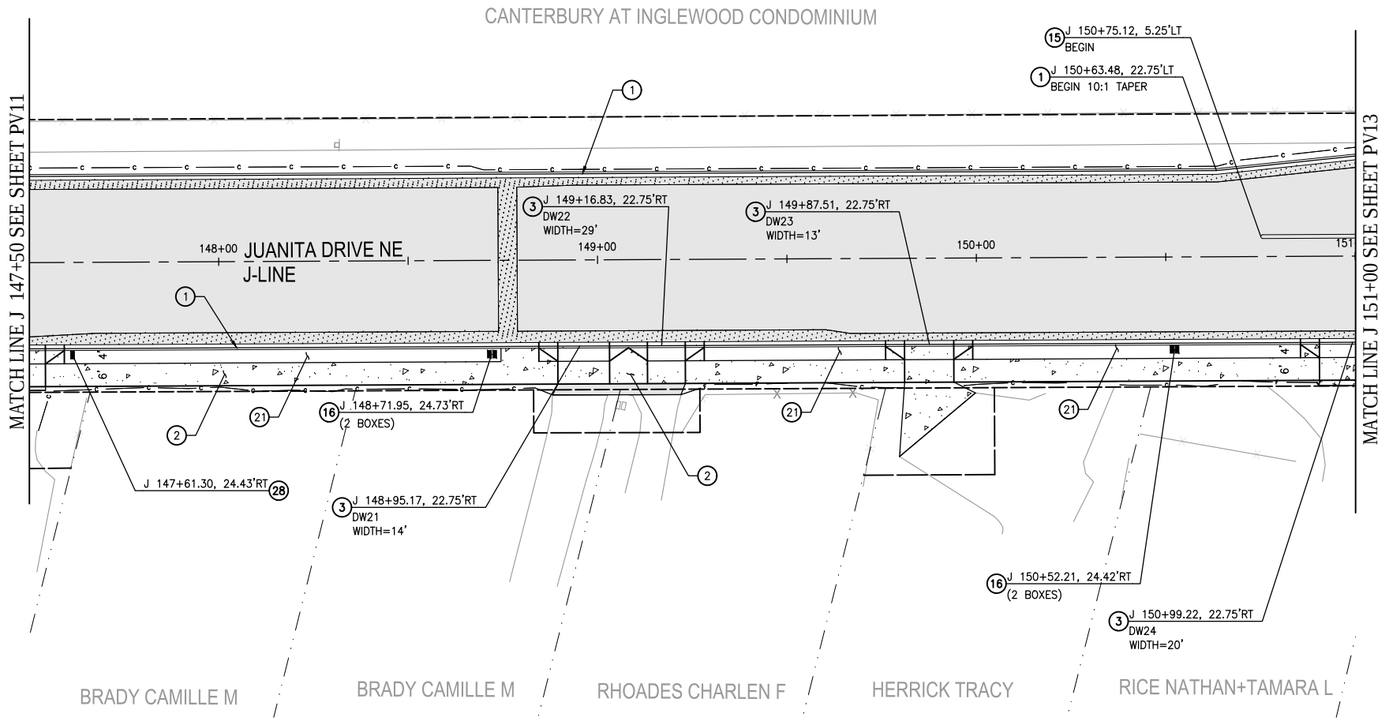

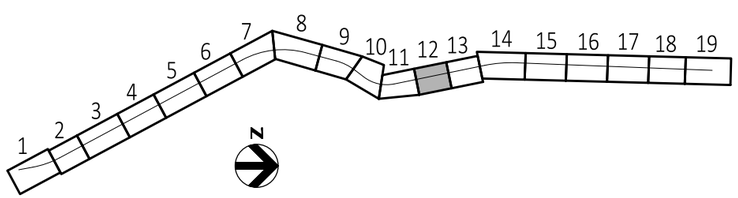

KEYMAP

100% – NOT FOR CONSTRUCTION

CONSTRUCTION NOTES

1. CEMENT CONC. TRAFFIC CURB AND GUTTER PER WSDOT STD. DWG. F–10.12–03
2. CEMENT CONC. SIDEWALK PER KCRS STD. DWG. 3–001
3. DRIVEWAY APPROACH PER DETAIL 2/PVD1
4. PERPENDICULAR CURB RAMP PER COK STD. FIGURE 8–002
5. PARALLEL CURB RAMP PER COK STD. FIGURE 8–003
6. SINGLE DIRECTION CURB RAMP PER WSDOT STD. DWG. F–40.16–03
7. CEMENT CONCRETE TRAFFIC CURB PER WSDOT STD. DWG. F–10.12–03
8. BEAM GUARDRAIL TYPE 31, SEE SHEET WD4
9. BEAM GUARDRAIL TYPE 31 – 8 FT LONG POST PER WSDOT STD. DWG. C–20.10–04
10. PEDESTRIAN HANDRAIL, PER KCRS STD. DWG 5–008
11. RETAINING WALL, SEE WP SHEETS
12. ISLAND, PER DETAIL 1/PVD3 - PVD5
13. ROLLED CURB DRIVEWAY APPROACH PER DETAIL 5/PVD2
14. CEMENT CONCRETE SIDEWALK TRANSITION TO ASPHALT SHOULDER PER KCRS STD. DWG. 3–014
15. PRECAST DUAL FACED SLOPED MOUNTABLE CURB PER WSDOT STD. DWG. F–10.64–03
16. MAILBOX SUPPORT TYPE 2 PER WSDOT STD. DWG H–70.20
17. CEMENT CONC. DRIVEWAY PER KCRS STD. FIGURE 3–004
18. CHAIN LINK FENCE TYPE 3 PER WSDOT STD. DWG. L–20.10
19. INTEGRAL CURB SIDEWALK, PER DETAIL 1/PVD7
20. THICKENED EDGE SIDEWALK, PER DETAIL 1/PVD6
21. LANDSCAPE AREA, SEE LS SHEETS
22. WOOD FENCE, PER DETAIL 1/PVD2
23. CHAIN LINK GATE TYPE DOUBLE GATE PER WSDOT STD. DWG. L–30.10
24. RETAINING CURB, PER DETAIL 2/PVD1
25. CURB TRANSITION TYPE 1, PER DETAIL 1/PVD1
26. THICKENED ASPHALT BIKE LANE, PER DETAIL 3/PVD2
27. BEAM GUARDRAIL TYPE 31 NON–FLARED TERMINAL PER WSDOT STD. PLAN C–22.45–03
28. MAILBOX SUPPORT TYPE 1 PER WSDOT STD. DWG H–70.20
29. COATED CHAIN LINK FENCE TYPE SR, SEE DETAILS ON SHEET WD14–WD16.

LEGEND

- CEMENT CONCRETE
- HMA CL 1/2" PG 58H–22 OVERLAY
- HMA CL 1/2" PG 58H–22 FULL DEPTH
- GRAVEL DRIVEWAY
- THICKENED ASPHALT BIKE LINE

GENERAL NOTES

1. UNLESS OTHERWISE NOTED, ALL DIMENSIONS ARE IN FEET.
2. SEE SP SHEETS FOR FULL DEPTH PAVING LIMITS.
3. SEE RP SHEETS AND IG SHEETS FOR PAVING ELEVATION INFORMATION.
4. SEE DD SHEETS FOR DRIVEWAY PROFILES.

N

HORZ SCALE IN FEET: 20' 0' 20' 40'

PLEASE CALL 811 BEFORE YOU DIG

DRAWN BY	DESIGNED BY	CHECKED BY	SCALE	DATE
HDR			SHOWN	1/15/20

NO.	REVISION	BY	REVIEW	DATE
----	100%	JLF	100%	1/15/20

LINE IS 1 INCH AT FULL SIZE (IF NOT 1" - SCALE ACCORDINGLY)

CITY OF KENMORE
PUBLIC WORKS DEPARTMENT

JUANITA DRIVE NE PEDESTRIAN AND BICYCLE IMPROVEMENTS – NE 143rd St to NE 170th St

PAVING PLAN

J 147+50 TO J 151+00

SHEET NAME: PV12

105

341

01/21/20 | 9:50 AM | JFRYE
C:\PWWORKING\WEST01\D0340376\10A-PV.DWG

100% – NOT FOR CONSTRUCTION

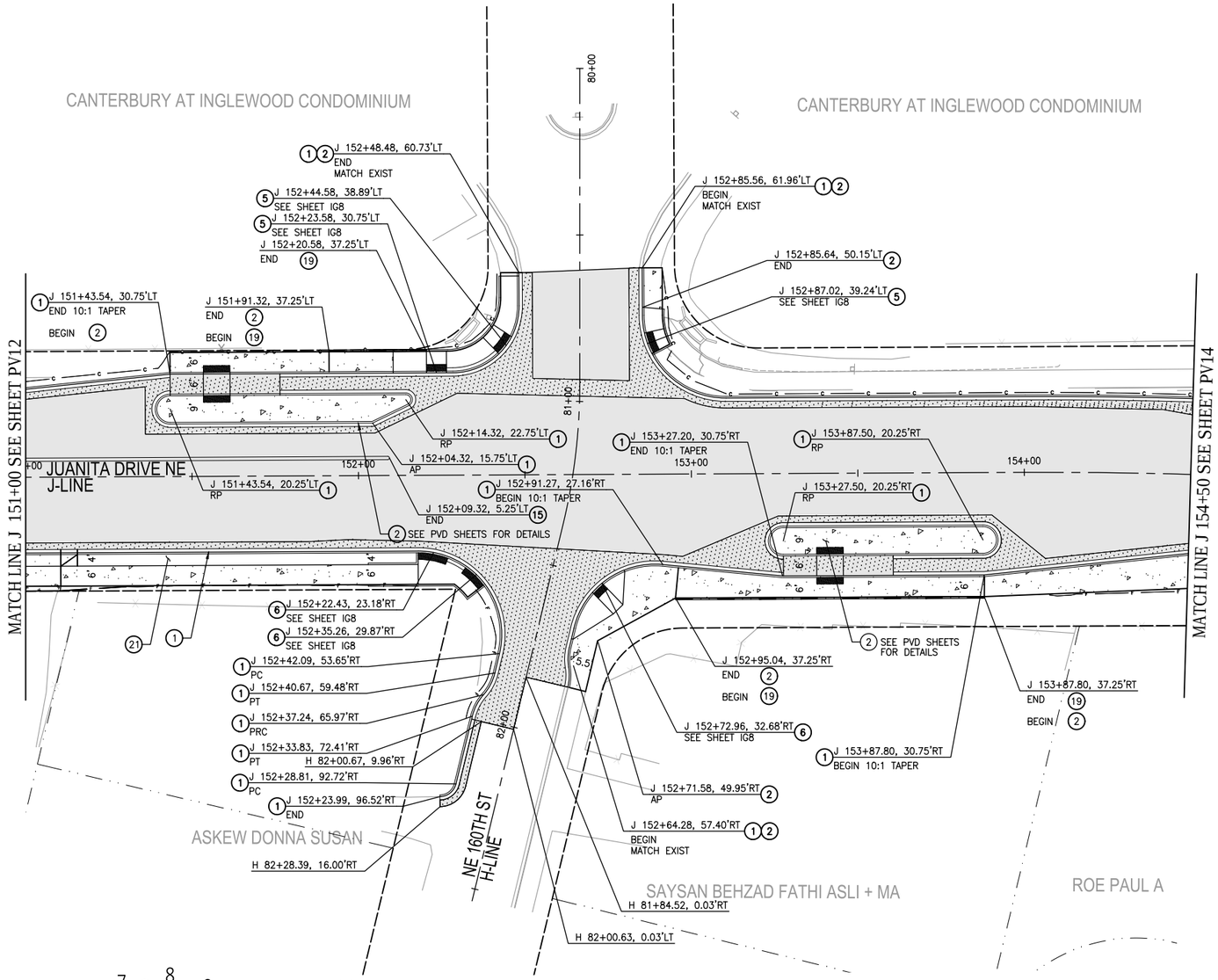

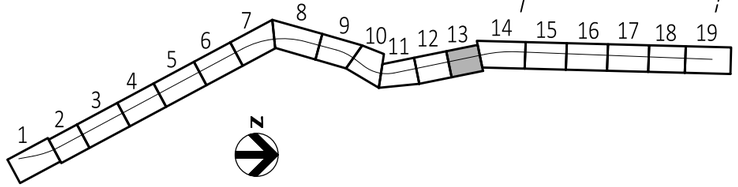

KEYMAP

CONSTRUCTION NOTES

1. CEMENT CONC. TRAFFIC CURB AND GUTTER PER WSDOT STD. DWG. F-10.12-03
2. CEMENT CONC. SIDEWALK PER KCRS STD. DWG. 3-001
3. DRIVEWAY APPROACH PER DETAIL 2/PVD1
4. PERPENDICULAR CURB RAMP PER COK STD. FIGURE 8-002
5. PARALLEL CURB RAMP PER COK STD. FIGURE 8-003
6. SINGLE DIRECTION CURB RAMP PER WSDOT STD. DWG. F-40.16-03
7. CEMENT CONCRETE TRAFFIC CURB PER WSDOT STD. DWG. F-10.12-03
8. BEAM GUARDRAIL TYPE 31, SEE SHEET WD4
9. BEAM GUARDRAIL TYPE 31 – 8 FT LONG POST PER WSDOT STD. DWG. C-20.10-04
10. PEDESTRIAN HANDRAIL, PER KCRS STD. DWG 5-008
11. RETAINING WALL, SEE WP SHEETS
12. ISLAND, PER DETAIL 1/PVD3 - PVD5
13. ROLLED CURB DRIVEWAY APPROACH PER DETAIL 5/PVD2
14. CEMENT CONCRETE SIDEWALK TRANSITION TO ASPHALT SHOULDER PER KCRS STD. DWG. 3-014
15. PRECAST DUAL FACED SLOPED MOUNTABLE CURB PER WSDOT STD. DWG. F-10.64-03
16. MAILBOX SUPPORT TYPE 2 PER WSDOT STD. DWG H-70.20
17. CEMENT CONC. DRIVEWAY PER KCRS STD. FIGURE 3-004
18. CHAIN LINK FENCE TYPE 3 PER WSDOT STD. DWG. L-20.10
19. INTEGRAL CURB SIDEWALK, PER DETAIL 1/PVD7
20. THICKENED EDGE SIDEWALK, PER DETAIL 1/PVD6
21. LANDSCAPE AREA, SEE LS SHEETS
22. WOOD FENCE, PER DETAIL 1/PVD2
23. CHAIN LINK GATE TYPE DOUBLE GATE PER WSDOT STD. DWG. L-30.10
24. RETAINING CURB, PER DETAIL 2/PVD1
25. CURB TRANSITION TYPE 1, PER DETAIL 1/PVD1
26. THICKENED ASPHALT BIKE LANE, PER DETAIL 3/PVD2
27. BEAM GUARDRAIL TYPE 31 NON-FLARED TERMINAL PER WSDOT STD. PLAN C-22.45-03
28. MAILBOX SUPPORT TYPE 1 PER WSDOT STD. DWG H-70.20
29. COATED CHAIN LINK FENCE TYPE SR, SEE DETAILS ON SHEET WD14-WD16.

LEGEND

- CEMENT CONCRETE
- HMA CL 1/2" PG 58H-22 OVERLAY
- HMA CL 1/2" PG 58H-22 FULL DEPTH
- GRAVEL DRIVEWAY
- THICKENED ASPHALT BIKE LINE

GENERAL NOTES

1. UNLESS OTHERWISE NOTED, ALL DIMENSIONS ARE IN FEET.
2. SEE SP SHEETS FOR FULL DEPTH PAVING LIMITS.
3. SEE RP SHEETS AND IG SHEETS FOR PAVING ELEVATION INFORMATION.
4. SEE DD SHEETS FOR DRIVEWAY PROFILES.

N

HORZ SCALE 20' 0' 20' 40' IN FEET

PLEASE CALL 811 BEFORE YOU DIG

KENMORE BY THE LAKE

HDR

SCOTT JOHNSON STATE OF WASHINGTON 47673 REGISTERED PROFESSIONAL ENGINEER

DRAWN BY	DESIGNED BY	CHECKED BY	SCALE	DATE
HDR			SHOWN	1/15/20

NO.	REVISION	BY	REVIEW	DATE
----	100%	JLF	100%	1/15/20

LINE IS 1 INCH AT FULL SIZE (IF NOT 1" - SCALE ACCORDINGLY)

CITY OF KENMORE
PUBLIC WORKS DEPARTMENT

JUANITA DRIVE NE PEDESTRIAN AND BICYCLE IMPROVEMENTS – NE 143rd St to NE 170th St

PAVING PLAN

J 151+00 TO J 154+50

SHEET NAME

PV13

106

341

01/21/20 | 9:50 AM | JFRYE
C:\PWWORKING\WEST01\D0340376\10A-PV.DWG

100% – NOT FOR CONSTRUCTION

CONSTRUCTION NOTES

1. CEMENT CONC. TRAFFIC CURB AND GUTTER PER WSDOT STD. DWG. F–10.12–03
2. CEMENT CONC. SIDEWALK PER KCRS STD. DWG. 3–001
3. DRIVEWAY APPROACH PER DETAIL 2/PVD1
4. PERPENDICULAR CURB RAMP PER COK STD. FIGURE 8–002
5. PARALLEL CURB RAMP PER COK STD. FIGURE 8–003
6. SINGLE DIRECTION CURB RAMP PER WSDOT STD. DWG. F–40.16–03
7. CEMENT CONCRETE TRAFFIC CURB PER WSDOT STD. DWG. F–10.12–03
8. BEAM GUARDRAIL TYPE 31, SEE SHEET WD4
9. BEAM GUARDRAIL TYPE 31 – 8 FT LONG POST PER WSDOT STD. DWG. C–20.10–04
10. PEDESTRIAN HANDRAIL, PER KCRS STD. DWG 5–008
11. RETAINING WALL, SEE WP SHEETS
12. ISLAND, PER DETAIL 1/PVD3 - PVD5
13. ROLLED CURB DRIVEWAY APPROACH PER DETAIL 5/PVD2
14. CEMENT CONCRETE SIDEWALK TRANSITION TO ASPHALT SHOULDER PER KCRS STD. DWG. 3–014
15. PRECAST DUAL FACED SLOPED MOUNTABLE CURB PER WSDOT STD. DWG. F–10.64–03
16. MAILBOX SUPPORT TYPE 2 PER WSDOT STD. DWG H–70.20
17. CEMENT CONC. DRIVEWAY PER KCRS STD. FIGURE 3–004
18. CHAIN LINK FENCE TYPE 3 PER WSDOT STD. DWG. L–20.10
19. INTEGRAL CURB SIDEWALK, PER DETAIL 1/PVD7
20. THICKENED EDGE SIDEWALK, PER DETAIL 1/PVD6
21. LANDSCAPE AREA, SEE LS SHEETS
22. WOOD FENCE, PER DETAIL 1/PVD2
23. CHAIN LINK GATE TYPE DOUBLE GATE PER WSDOT STD. DWG. L–30.10
24. RETAINING CURB, PER DETAIL 2/PVD1
25. CURB TRANSITION TYPE 1, PER DETAIL 1/PVD1
26. THICKENED ASPHALT BIKE LANE, PER DETAIL 3/PVD2
27. BEAM GUARDRAIL TYPE 31 NON–FLARED TERMINAL PER WSDOT STD. PLAN C–22.45–03
28. MAILBOX SUPPORT TYPE 1 PER WSDOT STD. DWG H–70.20
29. COATED CHAIN LINK FENCE TYPE SR, SEE DETAILS ON SHEET WD14–WD16.

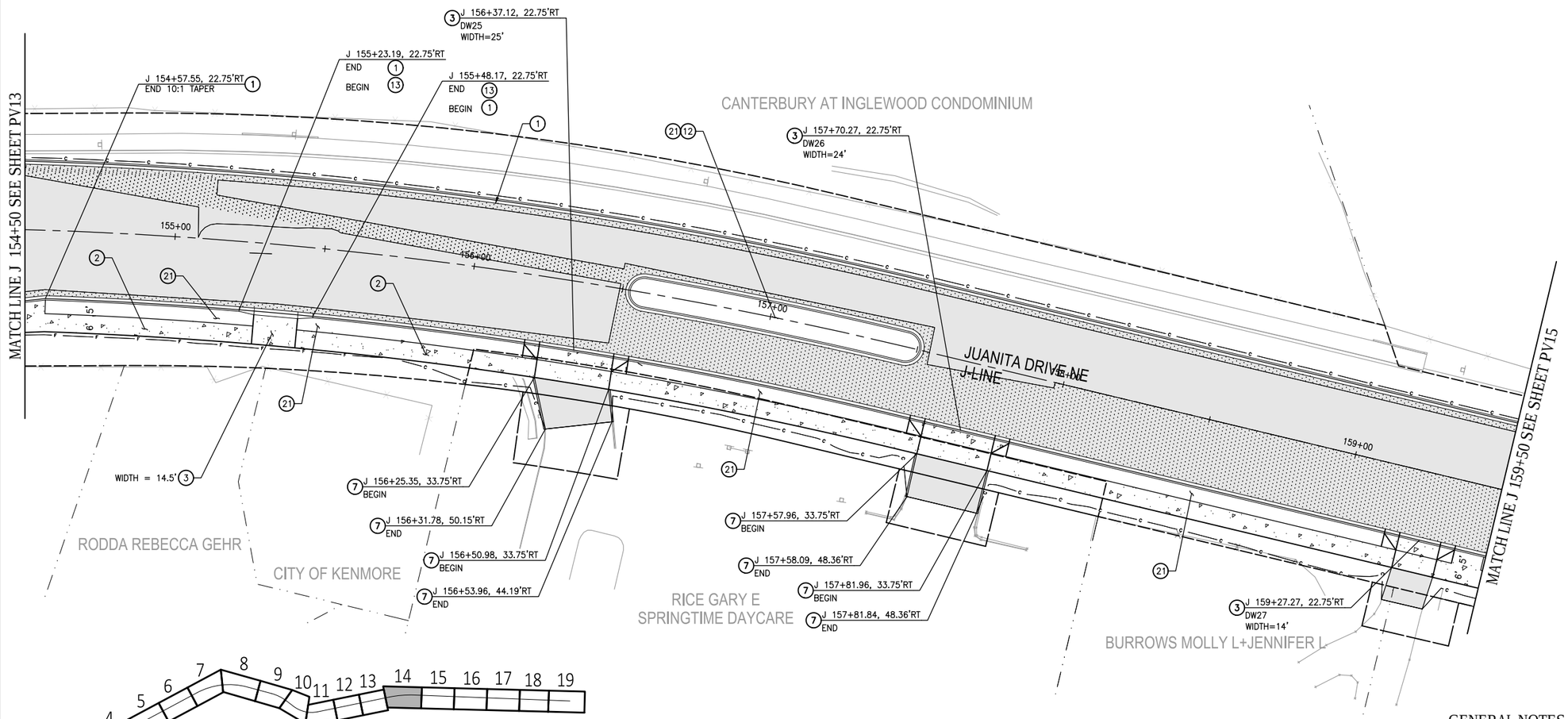

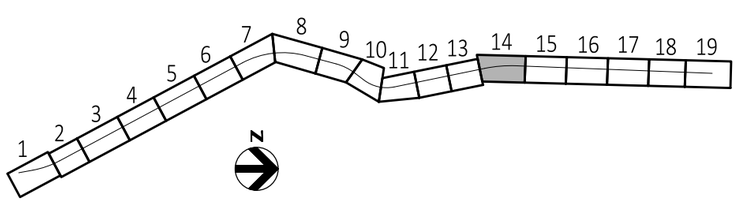

KEYMAP

GENERAL NOTES

1. UNLESS OTHERWISE NOTED, ALL DIMENSIONS ARE IN FEET.
2. SEE SP SHEETS FOR FULL DEPTH PAVING LIMITS.
3. SEE RP SHEETS AND IG SHEETS FOR PAVING ELEVATION INFORMATION.
4. SEE DD SHEETS FOR DRIVEWAY PROFILES.

LEGEND

- CEMENT CONCRETE
- HMA CL 1/2" PG 58H–22 OVERLAY
- HMA CL 1/2" PG 58H–22 FULL DEPTH
- GRAVEL DRIVEWAY
- THICKENED ASPHALT BIKE LINE

N

HORZ SCALE IN FEET: 20' 0' 20' 40'

PLEASE CALL 811 BEFORE YOU DIG

DRAWN BY	DESIGNED BY	CHECKED BY	SCALE	DATE
HDR			SHOWN	1/15/20

NO.	REVISION	BY	REVIEW	DATE
----	100%	JLF	100%	1/15/20

LINE IS 1 INCH AT FULL SIZE (IF NOT 1" - SCALE ACCORDINGLY)

SCOTT JOHNSON STATE OF WASHINGTON 47673 REGISTERED PROFESSIONAL ENGINEER

CITY OF KENMORE
PUBLIC WORKS DEPARTMENT

JUANITA DRIVE NE PEDESTRIAN AND BICYCLE IMPROVEMENTS – NE 143rd St to NE 170th St

PAVING PLAN

J 154+50 TO J 159+50

SHEET NAME: PV14

107 / 341

01/21/20 | 9:50 AM | JFRYE
C:\PWWORKING\WEST01\D0340376\10A-PV.DWG

100% – NOT FOR CONSTRUCTION

CONSTRUCTION NOTES

1. CEMENT CONC. TRAFFIC CURB AND GUTTER PER WSDOT STD. DWG. F–10.12–03
2. CEMENT CONC. SIDEWALK PER KCRS STD. DWG. 3–001
3. DRIVEWAY APPROACH PER DETAIL 2/PVD1
4. PERPENDICULAR CURB RAMP PER COK STD. FIGURE 8–002
5. PARALLEL CURB RAMP PER COK STD. FIGURE 8–003
6. SINGLE DIRECTION CURB RAMP PER WSDOT STD. DWG. F–40.16–03
7. CEMENT CONCRETE TRAFFIC CURB PER WSDOT STD. DWG. F–10.12–03
8. BEAM GUARDRAIL TYPE 31, SEE SHEET WD4
9. BEAM GUARDRAIL TYPE 31 – 8 FT LONG POST PER WSDOT STD. DWG. C–20.10–04
10. PEDESTRIAN HANDRAIL, PER KCRS STD. DWG 5–008
11. RETAINING WALL, SEE WP SHEETS
12. ISLAND, PER DETAIL 1/PVD3 - PVD5
13. ROLLED CURB DRIVEWAY APPROACH PER DETAIL 5/PVD2
14. CEMENT CONCRETE SIDEWALK TRANSITION TO ASPHALT SHOULDER PER KCRS STD. DWG. 3–014
15. PRECAST DUAL FACED SLOPED MOUNTABLE CURB PER WSDOT STD. DWG. F–10.64–03
16. MAILBOX SUPPORT TYPE 2 PER WSDOT STD. DWG H–70.20
17. CEMENT CONC. DRIVEWAY PER KCRS STD. FIGURE 3–004
18. CHAIN LINK FENCE TYPE 3 PER WSDOT STD. DWG. L–20.10
19. INTEGRAL CURB SIDEWALK, PER DETAIL 1/PVD7
20. THICKENED EDGE SIDEWALK, PER DETAIL 1/PVD6
21. LANDSCAPE AREA, SEE LS SHEETS
22. WOOD FENCE, PER DETAIL 1/PVD2
23. CHAIN LINK GATE TYPE DOUBLE GATE PER WSDOT STD. DWG. L–30.10
24. RETAINING CURB, PER DETAIL 2/PVD1
25. CURB TRANSITION TYPE 1, PER DETAIL 1/PVD1
26. THICKENED ASPHALT BIKE LANE, PER DETAIL 3/PVD2
27. BEAM GUARDRAIL TYPE 31 NON–FLARED TERMINAL PER WSDOT STD. PLAN C–22.45–03
28. MAILBOX SUPPORT TYPE 1 PER WSDOT STD. DWG H–70.20
29. COATED CHAIN LINK FENCE TYPE SR, SEE DETAILS ON SHEET WD14–WD16.

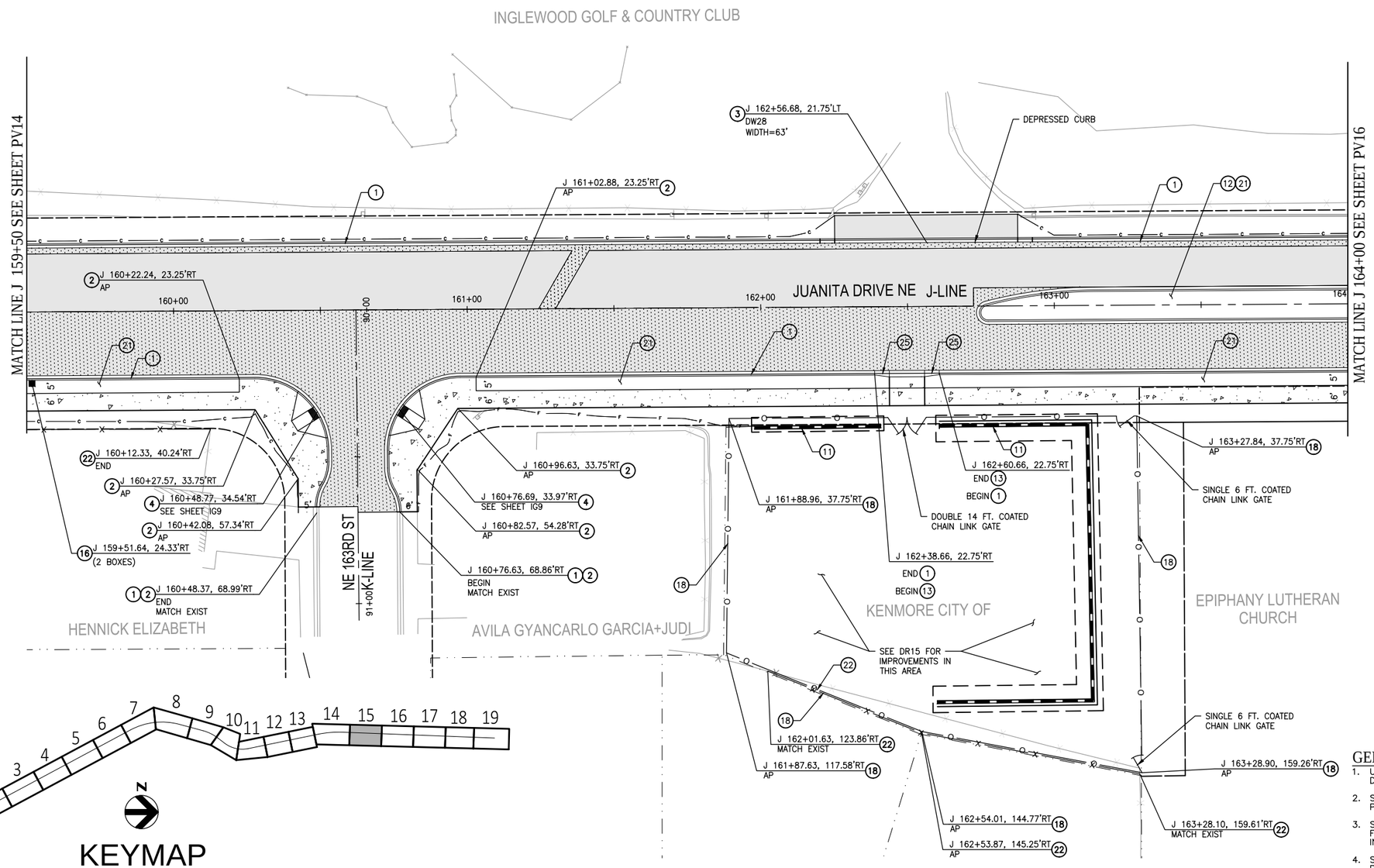

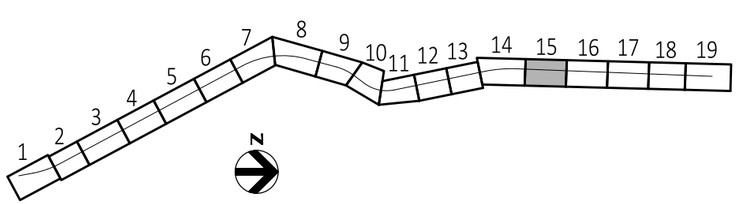

KEYMAP

LEGEND

- CEMENT CONCRETE
- HMA CL 1/2" PG 58H–22 OVERLAY
- HMA CL 1/2" PG 58H–22 FULL DEPTH
- GRAVEL DRIVEWAY
- THICKENED ASPHALT BIKE LINE

N

HORZ SCALE IN FEET: 20' 0' 20' 40'

PLEASE CALL 811 BEFORE YOU DIG

GENERAL NOTES

1. UNLESS OTHERWISE NOTED, ALL DIMENSIONS ARE IN FEET.
2. SEE SP SHEETS FOR FULL DEPTH PAVING LIMITS.
3. SEE RP SHEETS AND IG SHEETS FOR PAVING ELEVATION INFORMATION.
4. SEE DD SHEETS FOR DRIVEWAY PROFILES.

KENMORE BY THE LAKE

HDR

SCOTT JOHNSON — STATE OF WASHINGTON — 47673 — REGISTERED PROFESSIONAL ENGINEER

DRAWN BY	DESIGNED BY	CHECKED BY	SCALE	DATE
HDR			SHOWN	1/15/20

NO.	REVISION	BY	REVIEW	DATE
----	100%	JLF	100%	1/15/20

LINE IS 1 INCH AT FULL SIZE (IF NOT 1" - SCALE ACCORDINGLY)

CITY OF KENMORE
PUBLIC WORKS DEPARTMENT

JUANITA DRIVE NE PEDESTRIAN AND BICYCLE IMPROVEMENTS – NE 143rd St to NE 170th St

PAVING PLAN

J 159+50 TO J 164+00

SHEET NAME: PV15

108

01/21/20 | 9:50 AM | JFRYE
C:\PWWORKING\WEST01\D0340376\10A-PV.DWG

100% – NOT FOR CONSTRUCTION

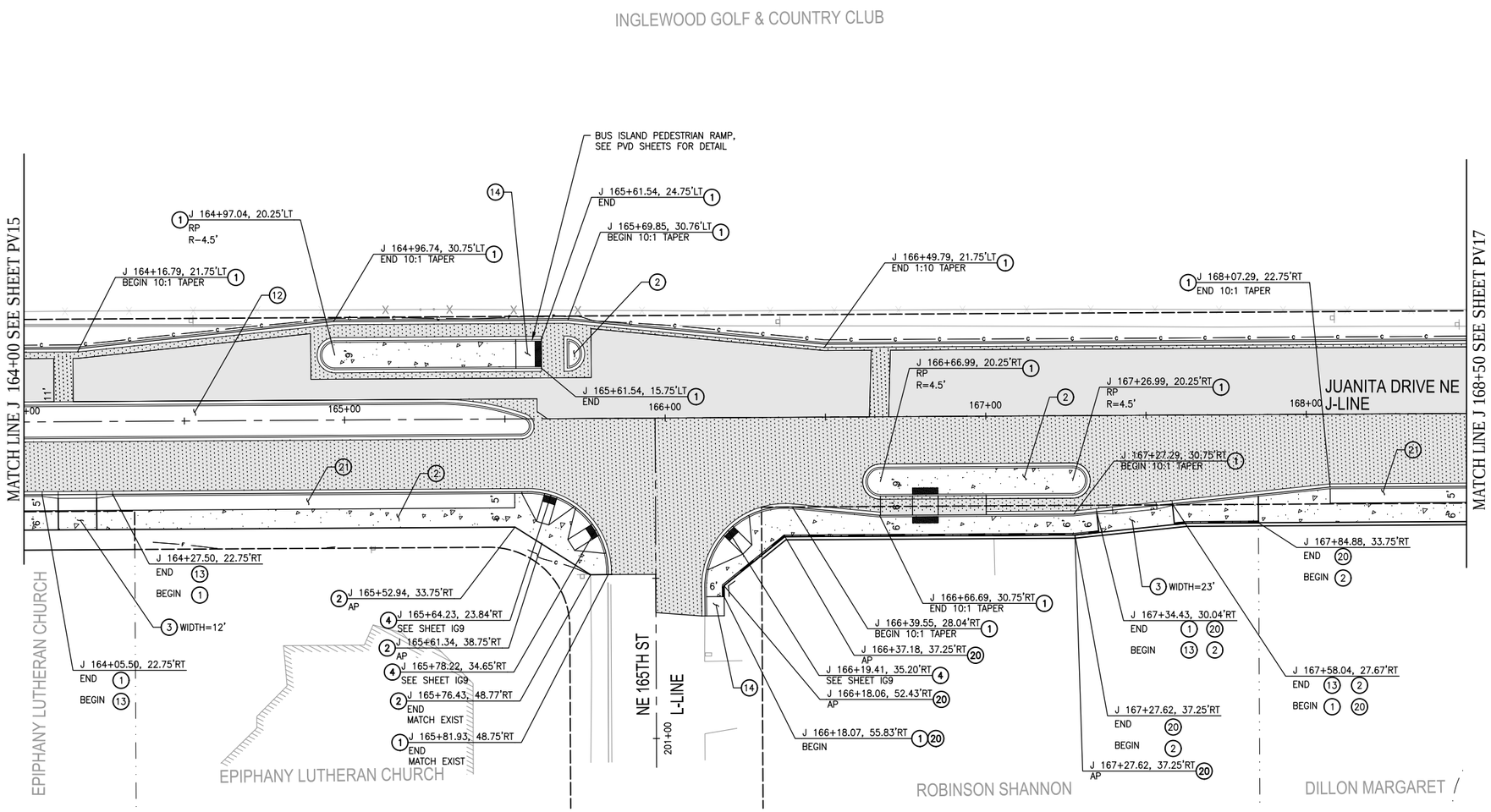

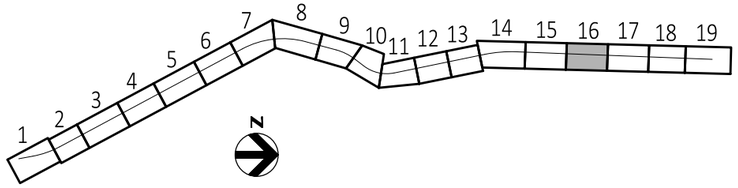

KEYMAP

CONSTRUCTION NOTES

1. CEMENT CONC. TRAFFIC CURB AND GUTTER PER WSDOT STD. DWG. F-10.12-03
2. CEMENT CONC. SIDEWALK PER KCRS STD. DWG. 3-001
3. DRIVEWAY APPROACH PER DETAIL 2/PVD1
4. PERPENDICULAR CURB RAMP PER COK STD. FIGURE 8-002
5. PARALLEL CURB RAMP PER COK STD. FIGURE 8-003
6. SINGLE DIRECTION CURB RAMP PER WSDOT STD. DWG. F-40.16-03
7. CEMENT CONCRETE TRAFFIC CURB PER WSDOT STD. DWG. F-10.12-03
8. BEAM GUARDRAIL TYPE 31, SEE SHEET WD4
9. BEAM GUARDRAIL TYPE 31 – 8 FT LONG POST PER WSDOT STD. DWG. C-20.10-04
10. PEDESTRIAN HANDRAIL, PER KCRS STD. DWG 5-008
11. RETAINING WALL, SEE WP SHEETS
12. ISLAND, PER DETAIL 1/PVD3 - PVD5
13. ROLLED CURB DRIVEWAY APPROACH PER DETAIL 5/PVD2
14. CEMENT CONCRETE SIDEWALK TRANSITION TO ASPHALT SHOULDER PER KCRS STD. DWG. 3-014
15. PRECAST DUAL FACED SLOPED MOUNTABLE CURB PER WSDOT STD. DWG. F-10.64-03
16. MAILBOX SUPPORT TYPE 2 PER WSDOT STD. DWG H-70.20
17. CEMENT CONC. DRIVEWAY PER KCRS STD. FIGURE 3-004
18. CHAIN LINK FENCE TYPE 3 PER WSDOT STD. DWG. L-20.10
19. INTEGRAL CURB SIDEWALK, PER DETAIL 1/PVD7
20. THICKENED EDGE SIDEWALK, PER DETAIL 1/PVD2
21. LANDSCAPE AREA, SEE LS SHEETS
22. WOOD FENCE, PER DETAIL 1/PVD2
23. CHAIN LINK GATE TYPE DOUBLE GATE PER WSDOT STD. DWG. L-30.10
24. RETAINING CURB, PER DETAIL 2/PVD1
25. CURB TRANSITION TYPE 1, PER DETAIL 1/PVD1
26. THICKENED ASPHALT BIKE LANE, PER DETAIL 3/PVD2
27. BEAM GUARDRAIL TYPE 31 NON-FLARED TERMINAL PER WSDOT STD. PLAN C-22.45-03
28. MAILBOX SUPPORT TYPE 1 PER WSDOT STD. DWG H-70.20
29. COATED CHAIN LINK FENCE TYPE SR, SEE DETAILS ON SHEET WD14-WD16.

LEGEND

- CEMENT CONCRETE
- HMA CL 1/2" PG 58H-22 OVERLAY
- HMA CL 1/2" PG 58H-22 FULL DEPTH
- GRAVEL DRIVEWAY
- THICKENED ASPHALT BIKE LINE

GENERAL NOTES

1. UNLESS OTHERWISE NOTED, ALL DIMENSIONS ARE IN FEET.
2. SEE SP SHEETS FOR FULL DEPTH PAVING LIMITS.
3. SEE RP SHEETS AND IG SHEETS FOR PAVING ELEVATION INFORMATION.
4. SEE DD SHEETS FOR DRIVEWAY PROFILES.

N

HORZ SCALE IN FEET: 20' 0' 20' 40'

PLEASE CALL 811 BEFORE YOU DIG

KENMORE BY THE LAKE

HDR

SCOTT JOHNSON STATE OF WASHINGTON 47673 REGISTERED PROFESSIONAL ENGINEER

DRAWN BY	DESIGNED BY	CHECKED BY	SCALE	DATE
HDR			SHOWN	1/15/20

NO.	REVISION	BY	REVIEW	DATE
----	100%	JLF	100%	1/15/20

LINE IS 1 INCH AT FULL SIZE (IF NOT 1" - SCALE ACCORDINGLY)

CITY OF KENMORE
PUBLIC WORKS DEPARTMENT

JUANITA DRIVE NE PEDESTRIAN AND BICYCLE IMPROVEMENTS – NE 143rd St to NE 170th St

PAVING PLAN

J 164+00 TO J 168+50

SHEET NAME: PV16

109

01/21/20 | 9:50 AM | JFRYE
C:\PWWORKING\WEST01\D0340376\10A-PV.DWG

100% – NOT FOR CONSTRUCTION

CONSTRUCTION NOTES

1. CEMENT CONC. TRAFFIC CURB AND GUTTER PER WSDOT STD. DWG. F–10.12–03
2. CEMENT CONC. SIDEWALK PER KCRS STD. DWG. 3–001
3. DRIVEWAY APPROACH PER DETAIL 2/PVD1
4. PERPENDICULAR CURB RAMP PER COK STD. FIGURE 8–002
5. PARALLEL CURB RAMP PER COK STD. FIGURE 8–003
6. SINGLE DIRECTION CURB RAMP PER WSDOT STD. DWG. F–40.16–03
7. CEMENT CONCRETE TRAFFIC CURB PER WSDOT STD. DWG. F–10.12–03
8. BEAM GUARDRAIL TYPE 31, SEE SHEET WD4
9. BEAM GUARDRAIL TYPE 31 – 8 FT LONG POST PER WSDOT STD. DWG. C–20.10–04
10. PEDESTRIAN HANDRAIL, PER KCRS STD. DWG 5–008
11. RETAINING WALL, SEE WP SHEETS
12. ISLAND, PER DETAIL 1/PVD3 - PVD5
13. ROLLED CURB DRIVEWAY APPROACH PER DETAIL 5/PVD2
14. CEMENT CONCRETE SIDEWALK TRANSITION TO ASPHALT SHOULDER PER KCRS STD. DWG. 3–014
15. PRECAST DUAL FACED SLOPED MOUNTABLE CURB PER WSDOT STD. DWG. F–10.64–03
16. MAILBOX SUPPORT TYPE 2 PER WSDOT STD. DWG H–70.20
17. CEMENT CONC. DRIVEWAY PER KCRS STD. FIGURE 3–004
18. CHAIN LINK FENCE TYPE 3 PER WSDOT STD. DWG. L–20.10
19. INTEGRAL CURB SIDEWALK, PER DETAIL 1/PVD7
20. THICKENED EDGE SIDEWALK, PER DETAIL 1/PVD2
21. LANDSCAPE AREA, SEE LS SHEETS
22. WOOD FENCE, PER DETAIL 1/PVD2
23. CHAIN LINK GATE TYPE DOUBLE GATE PER WSDOT STD. DWG. L–30.10
24. RETAINING CURB, PER DETAIL 2/PVD1
25. CURB TRANSITION TYPE 1, PER DETAIL 1/PVD1
26. THICKENED ASPHALT BIKE LANE, PER DETAIL 3/PVD2
27. BEAM GUARDRAIL TYPE 31 NON–FLARED TERMINAL PER WSDOT STD. PLAN C–22.45–03
28. MAILBOX SUPPORT TYPE 1 PER WSDOT STD. DWG H–70.20
29. COATED CHAIN LINK FENCE TYPE SR, SEE DETAILS ON SHEET WD14–WD16.

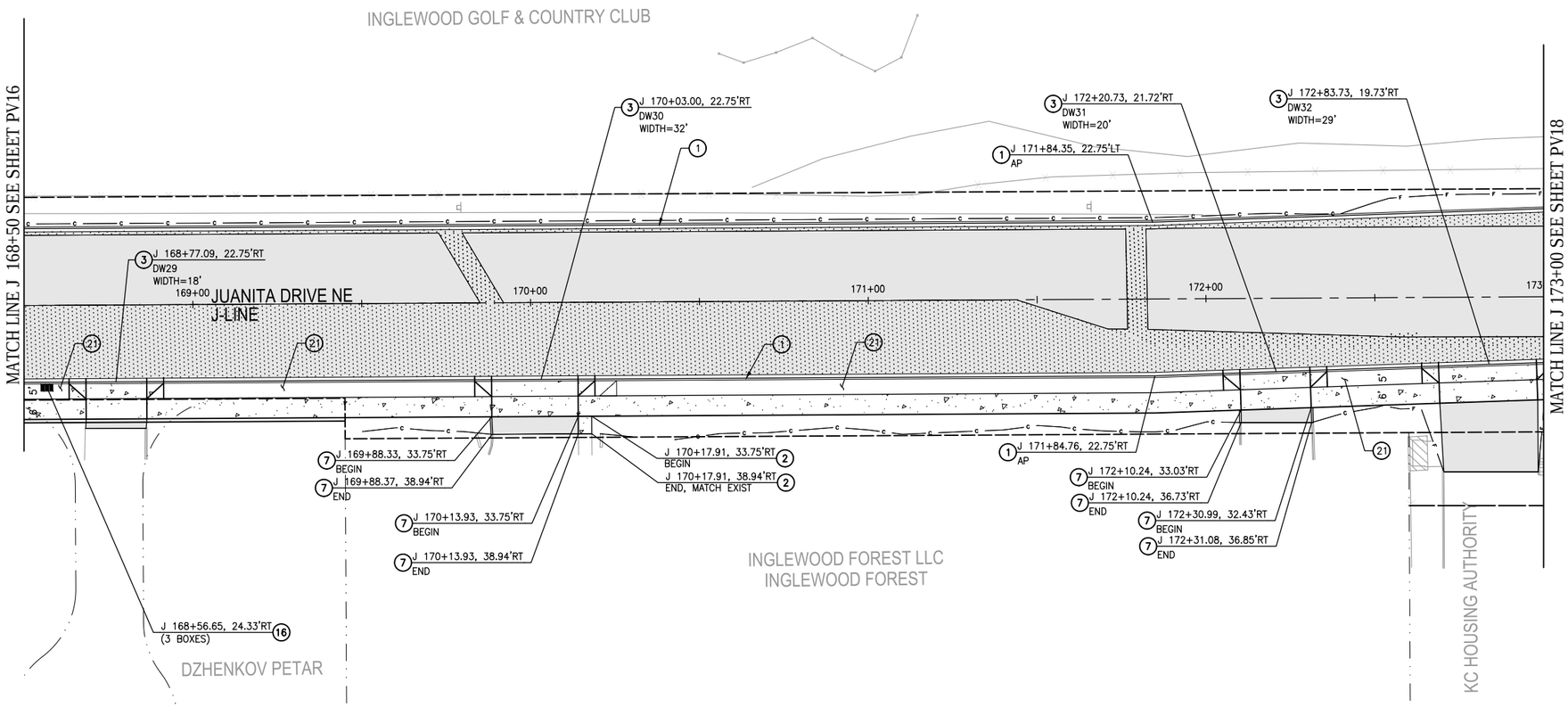

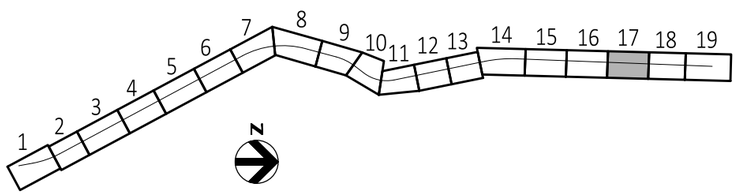

KEYMAP

LEGEND

- CEMENT CONCRETE
- HMA CL 1/2" PG 58H–22 OVERLAY
- HMA CL 1/2" PG 58H–22 FULL DEPTH
- GRAVEL DRIVEWAY
- THICKENED ASPHALT BIKE LINE

GENERAL NOTES

1. UNLESS OTHERWISE NOTED, ALL DIMENSIONS ARE IN FEET.
2. SEE SP SHEETS FOR FULL DEPTH PAVING LIMITS.
3. SEE RP SHEETS AND IG SHEETS FOR PAVING ELEVATION INFORMATION.
4. SEE DD SHEETS FOR DRIVEWAY PROFILES.

N

HORZ SCALE IN FEET: 20' 0' 20' 40'

PLEASE CALL 811 BEFORE YOU DIG

DRAWN BY	DESIGNED BY	CHECKED BY	SCALE	DATE
HDR			SHOWN	1/15/20

NO.	REVISION	BY	REVIEW	DATE
----	100%	JLF	100%	1/15/20

LINE IS 1 INCH AT FULL SIZE (IF NOT 1" - SCALE ACCORDINGLY)

CITY OF KENMORE
PUBLIC WORKS DEPARTMENT

JUANITA DRIVE NE PEDESTRIAN AND BICYCLE IMPROVEMENTS – NE 143rd St to NE 170th St

PAVING PLAN

J 168+50 TO J 173+00

SHEET NAME: PV17

110

01/21/20 | 9:50 AM | JFRYE
C:\PWWORKING\WEST01\D0340376\10A-PV.DWG

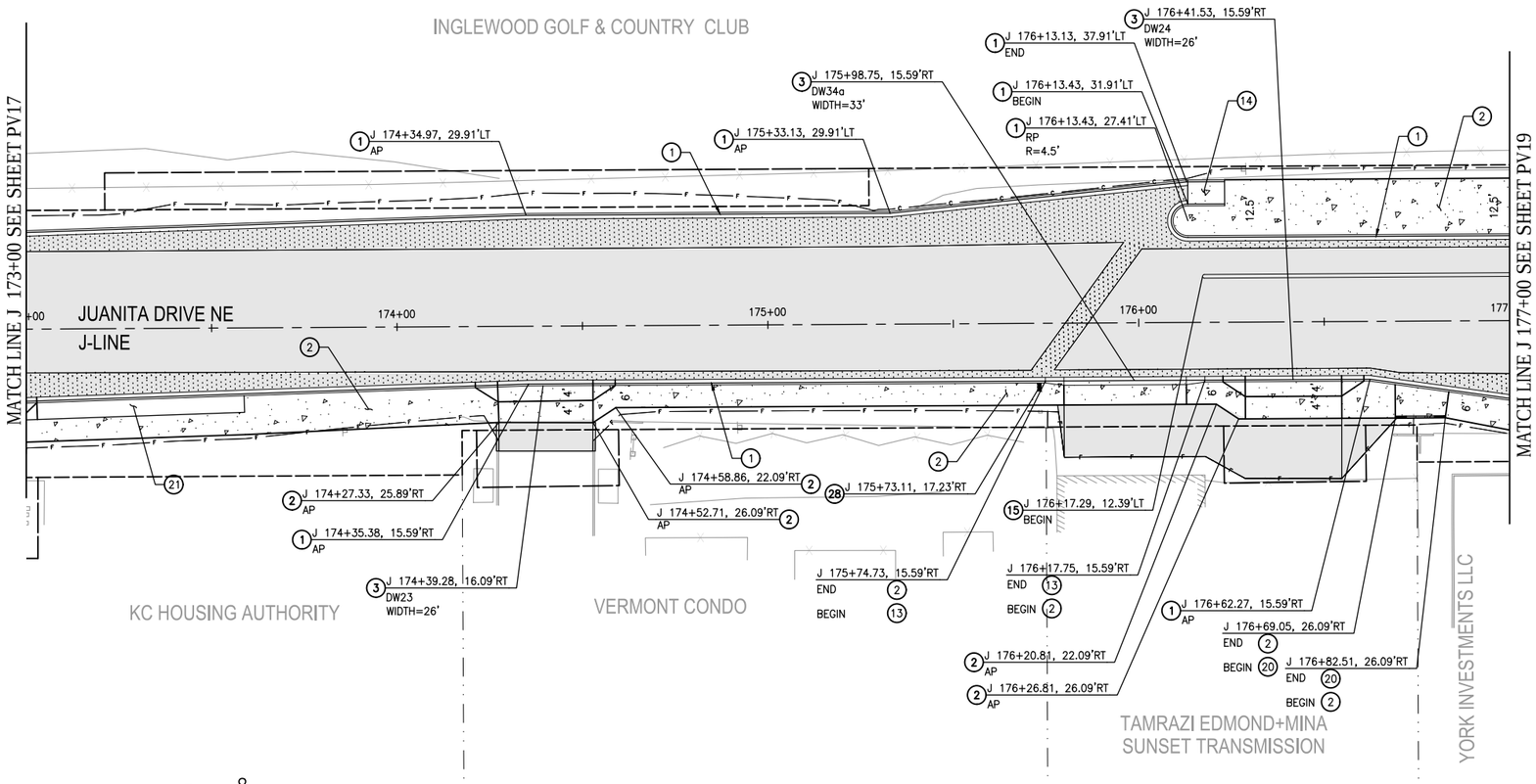

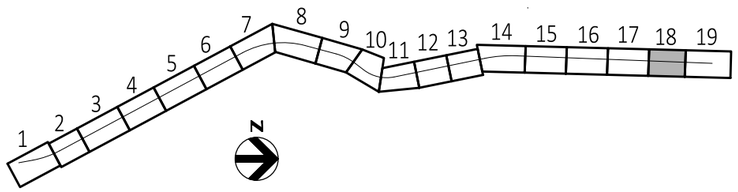

KEYMAP

100% – NOT FOR CONSTRUCTION

CONSTRUCTION NOTES

1. CEMENT CONC. TRAFFIC CURB AND GUTTER PER WSDOT STD. DWG. F–10.12–03
2. CEMENT CONC. SIDEWALK PER KCRS STD. DWG. 3–001
3. DRIVEWAY APPROACH PER DETAIL 2/PVD1
4. PERPENDICULAR CURB RAMP PER COK STD. FIGURE 8–002
5. PARALLEL CURB RAMP PER COK STD. FIGURE 8–003
6. SINGLE DIRECTION CURB RAMP PER WSDOT STD. DWG. F–40.16–03
7. CEMENT CONCRETE TRAFFIC CURB PER WSDOT STD. DWG. F–10.12–03
8. BEAM GUARDRAIL TYPE 31, SEE SHEET WD4
9. BEAM GUARDRAIL TYPE 31 – 8 FT LONG POST PER WSDOT STD. DWG. C–20.10–04
10. PEDESTRIAN HANDRAIL, PER KCRS STD. DWG 5–008
11. RETAINING WALL, SEE WP SHEETS
12. ISLAND, PER DETAIL 1/PVD3 - PVD5
13. ROLLED CURB DRIVEWAY APPROACH PER DETAIL 5/PVD2
14. CEMENT CONCRETE SIDEWALK TRANSITION TO ASPHALT SHOULDER PER KCRS STD. DWG. 3–014
15. PRECAST DUAL FACED SLOPED MOUNTABLE CURB PER WSDOT STD. DWG. F–10.64–03
16. MAILBOX SUPPORT TYPE 2 PER WSDOT STD. DWG H–70.20
17. CEMENT CONC. DRIVEWAY PER KCRS STD. FIGURE 3–004
18. CHAIN LINK FENCE TYPE 3 PER WSDOT STD. DWG. L–20.10
19. INTEGRAL CURB SIDEWALK, PER DETAIL 1/PVD7
20. THICKENED EDGE SIDEWALK, PER DETAIL 1/PVD6
21. LANDSCAPE AREA, SEE LS SHEETS
22. WOOD FENCE, PER DETAIL 1/PVD2
23. CHAIN LINK GATE TYPE DOUBLE GATE PER WSDOT STD. DWG. L–30.10
24. RETAINING CURB, PER DETAIL 2/PVD1
25. CURB TRANSITION TYPE 1, PER DETAIL 1/PVD1
26. THICKENED ASPHALT BIKE LANE, PER DETAIL 3/PVD2
27. BEAM GUARDRAIL TYPE 31 NON–FLARED TERMINAL PER WSDOT STD. PLAN C–22.45–03
28. MAILBOX SUPPORT TYPE 1 PER WSDOT STD. DWG H–70.20
29. COATED CHAIN LINK FENCE TYPE SR, SEE DETAILS ON SHEET WD14–WD16.

LEGEND

- CEMENT CONCRETE
- HMA CL 1/2" PG 58H–22 OVERLAY
- HMA CL 1/2" PG 58H–22 FULL DEPTH
- GRAVEL DRIVEWAY
- THICKENED ASPHALT BIKE LINE

GENERAL NOTES

1. UNLESS OTHERWISE NOTED, ALL DIMENSIONS ARE IN FEET.
2. SEE SP SHEETS FOR FULL DEPTH PAVING LIMITS.
3. SEE RP SHEETS AND IG SHEETS FOR PAVING ELEVATION INFORMATION.
4. SEE DD SHEETS FOR DRIVEWAY PROFILES.

N

HORZ SCALE IN FEET 20' 0' 20' 40'

PLEASE CALL 811 BEFORE YOU DIG

DRAWN BY	DESIGNED BY	CHECKED BY	SCALE	DATE
HDR			SHOWN	1/15/20

NO.	REVISION	BY	REVIEW	DATE
----	100%	JLF	100%	1/15/20

LINE IS 1 INCH AT FULL SIZE (IF NOT 1" - SCALE ACCORDINGLY)

SCOTT JOHNSON STATE OF WASHINGTON 47673 REGISTERED PROFESSIONAL ENGINEER

CITY OF KENMORE
PUBLIC WORKS DEPARTMENT

JUANITA DRIVE NE PEDESTRIAN AND BICYCLE IMPROVEMENTS – NE 143rd St to NE 170th St

PAVING PLAN

J 173+00 TO J 177+00

SHEET NAME PV18

111 / 341

01/21/20 | 9:50 AM | JFRYE
C:\PWWORKING\WEST01\D0340376\10A-PV.DWG

100% – NOT FOR CONSTRUCTION

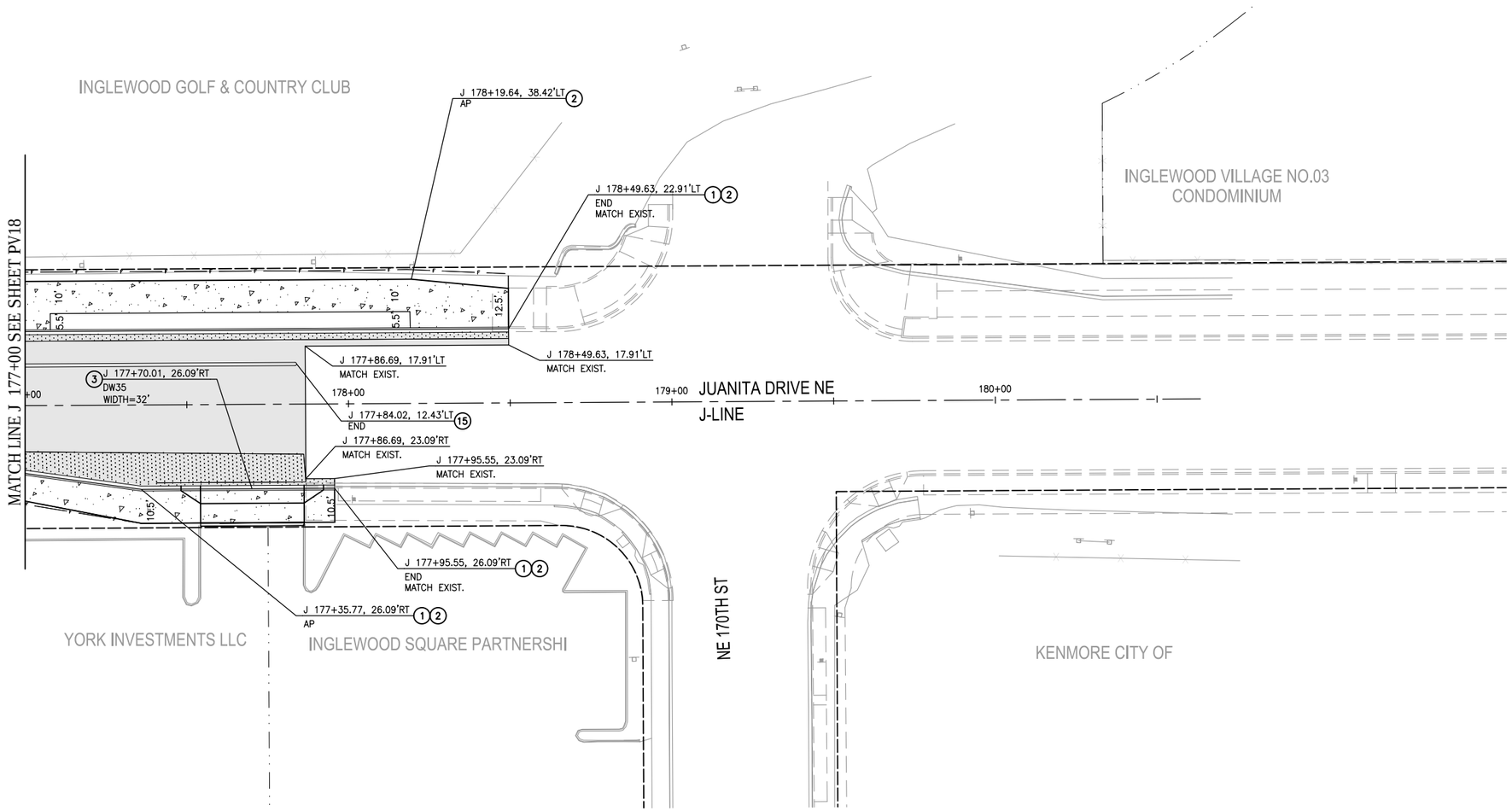

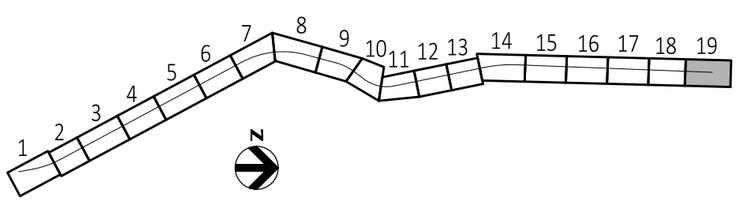

KEYMAP

CONSTRUCTION NOTES

1. CEMENT CONC. TRAFFIC CURB AND GUTTER PER WSDOT STD. DWG. F–10.12–03
2. CEMENT CONC. SIDEWALK PER KCRS STD. DWG. 3–001
3. DRIVEWAY APPROACH PER DETAIL (2/PVD1)
4. PERPENDICULAR CURB RAMP PER COK STD. FIGURE 8–002
5. PARALLEL CURB RAMP PER COK STD. FIGURE 8–003
6. SINGLE DIRECTION CURB RAMP PER WSDOT STD. DWG. F–40.16–03
7. CEMENT CONCRETE TRAFFIC CURB PER WSDOT STD. DWG. F–10.12–03
8. BEAM GUARDRAIL TYPE 31, SEE SHEET WD4
9. BEAM GUARDRAIL TYPE 31 – 8 FT LONG POST PER WSDOT STD. DWG. C–20.10–04
10. PEDESTRIAN HANDRAIL, PER KCRS STD. DWG 5–008
11. RETAINING WALL, SEE WP SHEETS
12. ISLAND, PER DETAIL (1/PVD3 - PVD5)
13. ROLLED CURB DRIVEWAY APPROACH PER DETAIL (5/PVD2)
14. CEMENT CONCRETE SIDEWALK TRANSITION TO ASPHALT SHOULDER PER KCRS STD. DWG. 3–014
15. PRECAST DUAL FACED SLOPED MOUNTABLE CURB PER WSDOT STD. DWG. F–10.64–03
16. MAILBOX SUPPORT TYPE 2 PER WSDOT STD. DWG H–70.20
17. CEMENT CONC. DRIVEWAY PER KCRS STD. FIGURE 3–004
18. CHAIN LINK FENCE TYPE 3 PER WSDOT STD. DWG. L–20.10
19. INTEGRAL CURB SIDEWALK, PER DETAIL (1/PVD7)
20. THICKENED EDGE SIDEWALK, PER DETAIL (1/PVD6)
21. LANDSCAPE AREA, SEE LS SHEETS
22. WOOD FENCE, PER DETAIL (1/PVD2)
23. CHAIN LINK GATE TYPE DOUBLE GATE PER WSDOT STD. DWG. L–30.10
24. RETAINING CURB, PER DETAIL (2/PVD1)
25. CURB TRANSITION TYPE 1, PER DETAIL (1/PVD1)
26. THICKENED ASPHALT BIKE LANE, PER DETAIL (3/PVD2)
27. BEAM GUARDRAIL TYPE 31 NON–FLARED TERMINAL PER WSDOT STD. PLAN C–22.45–03
28. MAILBOX SUPPORT TYPE 1 PER WSDOT STD. DWG H–70.20
29. COATED CHAIN LINK FENCE TYPE SR, SEE DETAILS ON SHEET WD14–WD16.

LEGEND

- CEMENT CONCRETE
- HMA CL 1/2" PG 58H–22 OVERLAY
- HMA CL 1/2" PG 58H–22 FULL DEPTH
- GRAVEL DRIVEWAY
- THICKENED ASPHALT BIKE LINE

GENERAL NOTES

1. UNLESS OTHERWISE NOTED, ALL DIMENSIONS ARE IN FEET.
2. SEE SP SHEETS FOR FULL DEPTH PAVING LIMITS.
3. SEE RP SHEETS AND IG SHEETS FOR PAVING ELEVATION INFORMATION.
4. SEE DD SHEETS FOR DRIVEWAY PROFILES.

N

HORZ SCALE IN FEET: 20' 0' 20' 40'

PLEASE CALL 811 BEFORE YOU DIG

DRAWN BY	DESIGNED BY	CHECKED BY	SCALE	DATE
HDR			SHOWN	1/15/20

NO.	REVISION	BY	REVIEW	DATE
----	100%	JLF	100%	1/15/20

LINE IS 1 INCH
AT FULL SIZE
(IF NOT 1" - SCALE ACCORDINGLY)

CITY OF KENMORE
PUBLIC WORKS DEPARTMENT

JUANITA DRIVE NE PEDESTRIAN AND BICYCLE IMPROVEMENTS – NE 143rd St to NE 170th St

PAVING PLAN
J 177+00 TO END

SHEET NAME
PV19

112
341

01/21/20 | 9:50 AM | JFRYE
C:\PWWORKING\WEST01\D0340376\10A-PV.DWG